

NOTICE!!

These documents have been scanned!

Do not place un-scanned documents beneath this notice!

Do not remove this notice from this file!

GPO Jacket No. 560-102
Print Order 61540
Rise Business Services, LLC
Job=AZ15 5/20/2019




Box Number= AZ15072



Claim Begin-End: AMC396470-AMC396505

1 Initial Receipt



AZ15072-9

AMC396394-AMC396736

United States Department of the Interior
Bureau of Land Management
 BUSINESS & SUPPORT SVCS DIV
 ONE N CENTRAL AVE SUITE 800
 PHOENIX, AZ 85004 -4427
 Phone: (602) 417-9200

Receipt

No: 1907073

Transaction #: 1969501	
Date of Transaction: 04/20/2009	
CUSTOMER:	RRI EXPLORATION INC 502 E JOHN ST CARSON CITY,NV 89706-3099 US

LINE #	QTY	DESCRIPTION	REMARKS	UNIT PRICE	TOTAL
1	36.00	LOCATABLE MINERALS / MINING CLAIMS- NEW,UNADJUD, ONE OR MORE AUTH NOS / NEW MINING CLAIM PROCESSING FEE \$15 CASES: AMC396470/\$15.00, AMC396471/\$15.00, AMC396472/\$15.00, AMC396473/\$15.00, AMC396474/ \$15.00, AMC396475/\$15.00, AMC396476/\$15.00, AMC396477/\$15.00, AMC396478/\$15.00, AMC396479/ \$15.00, AMC396480/\$15.00, AMC396481/\$15.00, AMC396482/\$15.00, AMC396483/\$15.00, AMC396484/ \$15.00, AMC396485/\$15.00, AMC396486/\$15.00, AMC396487/\$15.00, AMC396488/\$15.00, AMC396489/ \$15.00, AMC396490/\$15.00, AMC396491/\$15.00, AMC396492/\$15.00, AMC396493/\$15.00, AMC396494/ \$15.00, AMC396495/\$15.00, AMC396496/\$15.00, AMC396497/\$15.00, AMC396498/\$15.00, AMC396499/ \$15.00, AMC396500/\$15.00, AMC396501/\$15.00, AMC396502/\$15.00, AMC396503/\$15.00, AMC396504/ \$15.00, AMC396505/\$15.00		- n/a -	540.00
2	36.00	LOCATABLE MINERALS / MINING CLAIMS- NEW,UNADJUD, ONE OR MORE AUTH NOS / NEW MINING CLAIM LOCATION FEE \$30 CASES: AMC396470/\$30.00, AMC396471/\$30.00, AMC396472/\$30.00, AMC396473/\$30.00, AMC396474/ \$30.00, AMC396475/\$30.00, AMC396476/\$30.00, AMC396477/\$30.00, AMC396478/\$30.00, AMC396479/ \$30.00, AMC396480/\$30.00, AMC396481/\$30.00, AMC396482/\$30.00, AMC396483/\$30.00, AMC396484/ \$30.00, AMC396485/\$30.00, AMC396486/\$30.00, AMC396487/\$30.00, AMC396488/\$30.00, AMC396489/ \$30.00, AMC396490/\$30.00, AMC396491/\$30.00, AMC396492/\$30.00, AMC396493/\$30.00, AMC396494/ \$30.00, AMC396495/\$30.00, AMC396496/\$30.00, AMC396497/\$30.00, AMC396498/\$30.00, AMC396499/ \$30.00, AMC396500/\$30.00, AMC396501/\$30.00, AMC396502/\$30.00, AMC396503/\$30.00, AMC396504/ \$30.00		- n/a -	1080.00

		\$30.00, AMC396505/\$30.00			
3	36.00	LOCATABLE MINERALS / MINING CLAIMS- NEW, UNADJUD, ONE OR MORE AUTH NOS / NEW MINING CLM MAINT FEE \$125 (1993) CASES: AMC396470/\$125.00, AMC396471/\$125.00, AMC396472/\$125.00, AMC396473/\$125.00, AMC396474/ \$125.00, AMC396475/\$125.00, AMC396476/\$125.00, AMC396477/\$125.00, AMC396478/\$125.00, AMC396479/ \$125.00, AMC396480/\$125.00, AMC396481/\$125.00, AMC396482/\$125.00, AMC396483/\$125.00, AMC396484/ \$125.00, AMC396485/\$125.00, AMC396486/\$125.00, AMC396487/\$125.00, AMC396488/\$125.00, AMC396489/ \$125.00, AMC396490/\$125.00, AMC396491/\$125.00, AMC396492/\$125.00, AMC396493/\$125.00, AMC396494/ \$125.00, AMC396495/\$125.00, AMC396496/\$125.00, AMC396497/\$125.00, AMC396498/\$125.00, AMC396499/ \$125.00, AMC396500/\$125.00, AMC396501/\$125.00, AMC396502/\$125.00, AMC396503/\$125.00, AMC396504/ \$125.00, AMC396505/\$125.00		- n/a -	4500.00
			TOTAL:	\$6,120.00	

PAYMENT INFORMATION			
1	AMOUNT:	6120.00	POSTMARKED: N/A
	TYPE:	CHECK	RECEIVED: 04/20/2009
	CHECK NO:	1321	
	NAME:	BRONCO CREEK EXPLORATION 1815 E WINSETT ST TUCSON AZ 85719 US	

REMARKS

This receipt was generated by the automated BLM Collections and Billing System and is a paper representation of a portion of the official electronic record contained therein.

NOTICE!!

These documents have been scanned!

Do not place un-scanned documents beneath this notice!

Do not remove this notice from this file!

GPO Jacket No. 560-102
Print Order 61540
Rise Business Services, LLC
Job=AZ15 5/20/2019



Box Number= AZ15072



Claim Begin-End: AMC396470-AMC396505

2 Correspondence



AZ15072-9

AMC396394-AMC396736

**NO
DOCUMENTS
FOUND**

NO DOCUMENTS FOUND
NO DOCUMENTS FOUND

NOTICE!!

These documents have been scanned!

Do not place un-scanned documents beneath this notice!

Do not remove this notice from this file!

GPO Jacket No. 560-102
Print Order 61540
Rise Business Services, LLC
Job=AZ15 5/20/2019



Box Number= AZ15072



Claim Begin-End: AMC396470-AMC396505

3 Transfers



AZ15072-9

AMC396394-AMC396736

**NO
DOCUMENTS
FOUND**

NO DOCUMENTS FOUND
NO DOCUMENTS FOUND

NOTICE!!

These documents have been scanned!

Do not place un-scanned documents beneath this notice!

Do not remove this notice from this file!

GPO Jacket No. 560-102
Print Order 61540
Rise Business Services, LLC
Job=AZ15 5/20/2019



Box Number= AZ15072



Claim Begin-End: AMC396470-AMC396505

4 Annual Filings



AZ15072-9

AMC396394-AMC396736

WHEN RECORDED, RETURN TO:

Marc A. Marra, Esq.
Fennemore Craig, P.C.
2394 East Camelback Road, Suite 600
Phoenix, Arizona 85016-3429

368411
371849
375430
381029
391037
392087
396470

407284
451753

STATE OF ARIZONA)
) ss:
County of Maricopa)

**AFFIDAVIT OF ANNUAL CLAIM MAINTENANCE FEE PAYMENT AND
NOTICE OF INTENT TO HOLD MINING CLAIMS**

The undersigned Affiant, being duly sworn, deposes and states that:

1. I am a citizen of the United States and am at least eighteen (18) years of age;
2. I reside in the City of Phoenix, Maricopa County, Arizona;
3. I am an authorized agent for **CROESUS GOLD USA CORP.**, an Arizona corporation ("*Claimant*"), whose address is 71 Elmer Avenue, Toronto, Ontario, Canada M4L 3R6;
4. Claimant owns and maintains certain unpatented lode mining claims, placer mining claims, mill sites, and/or tunnel sites situated in La Paz County, Arizona as more particularly described on Exhibit A, which is attached hereto and incorporated herein by this reference (the "*Claims*");
5. Claimant is personally acquainted with the Claims;
6. Claimant intends to hold the Claims for the assessment year ending September 1, 2019;
7. Payment of the annual claim maintenance fee ("*Maintenance Fee*") of \$155.00 for every lode mining claim, mill site, and tunnel site, and \$155.00 for every 20 acres or portion thereof contained in each placer mining claim, has been made as evidenced by the Bureau of Land Management receipt, a copy of which is attached hereto and incorporated herein by this reference; and

PHOENIX, ARIZONA
2018 JUL 19 P 2:58
RECORDED

NO. OF CLAIMS 223
AMOUNT \$34565.
RECEIPT NO. 4215626
INIT. RAM

ENTERED
JUL 23 2018
BY: RAM

8. Payment of the Maintenance Fee has been made in lieu of recording an affidavit of performance of annual assessment work for the purpose of complying with the laws, rules and regulations of the United States and/or Arizona relating to owning, holding and maintaining the Claims.


Affiant executes this Affidavit of Annual Claim Maintenance Fee Payment and Notice of Intent to Hold Mining Claims on this 19th day of July, 2018.

Marc A. Marra, AUTHORIZED AGENT
Marc A. Marra, authorized agent

The foregoing Affidavit of Annual Claim Maintenance Fee Payment and Notice of Intent to Hold Mining Claims dated the 19th day of July, 2018, prepared for the benefit of Croesus Gold Corp., an Arizona corporation, consisting of a total of ten (10) pages, was sworn, subscribed and acknowledged before me this 19th day of July, 2018, by Marc A. Marra, authorized agent of Croesus Gold Corp., an Arizona corporation, for and on behalf of the corporation.

IN WITNESS WHEREOF, I hereunto set my hand and official seal.

Charlene Sarich
Notary Public



09 27 19 10 07

EXHIBIT A
TO AFFIDAVIT OF ANNUAL CLAIM MAINTENANCE FEE PAYMENT AND
NOTICE OF INTENT TO HOLD MINING CLAIMS

Unpatented placer and lode mining claims situated in the Oro Fino (Middle Camp) Mining District, La Paz County, Arizona, the names of which, the serial numbers assigned by the Arizona State Office of the Bureau of Land Management, the dates of location, the document numbers of recording of the location notices and amendments thereof in the official records of La Paz County, and the locations on the ground in reference to the Public Land Survey System, are as follows:

No.	Claim Name	Document No.	BLM Serial No.	Section	Township	Range	Loc. Date
1	SABAKA #1	2005-07505	AMC368411 ← (Placer)	32/33	4N	20W	11/11/2005
2	M-1 (Amendment)	2006-01166 2008-02928	AMC371849 ↗	4	3N	20W	2/18/2006
3	M-2	2006-01167	AMC371850	4	3N	20W	2/18/2006
4	M-3	2006-01168	AMC371851	4	3N	20W	2/18/2006
5	M-4	2006-01169	AMC371852	4	3N	20W	2/18/2006
6	M-5	2006-01170	AMC371853	4	3N	20W	2/18/2006
7	M-6	2006-01171	AMC371854	4	3N	20W	2/18/2006
8	M-7	2006-01172	AMC371855	3/4	3N	20W	2/18/2006
9	M-8	2006-01173	AMC371856	3	3N	20W	2/18/2006
10	M-9	2006-01174	AMC371857	3	3N	20W	2/18/2006
11	M-10	2006-01175	AMC371858	3/4	3N	20W	2/18/2006
12	M-11	2006-01176	AMC371859	4	3N	20W	2/18/2006
13	M-12	2006-01177	AMC371860	4	3N	20W	2/18/2006
14	M-13	2006-01178	AMC371861	4	3N	20W	2/18/2006
15	M-14	2006-01179	AMC371862	4	3N	20W	2/18/2006
16	M-15	2006-01180	AMC371863	4	3N	20W	2/18/2006
17	M-16	2006-01181	AMC371864	4	3N	20W	2/18/2006
18	M-17	2006-01182	AMC371865	34	4N	20W	2/18/2006
19	M-18	2006-01183	AMC371866	33/34	4N	20W	2/18/2006
20	M-19	2006-01184	AMC371867	33	4N	20W	2/18/2006
21	M-20	2006-01185	AMC371868	33	4N	20W	2/18/2006
22	M-21	2006-01186	AMC371869	33	4N	20W	2/18/2006
23	M-22	2006-01187	AMC371870	33	4N	20W	2/18/2006
24	M-23	2006-01188	AMC371871	33	4N	20W	2/18/2006
25	M-24	2006-01189	AMC371872	33	4N	20W	2/18/2006
26	M-25	2006-01190	AMC371873	33	4N	20W	2/18/2006
27	M-26	2006-01191	AMC371874	33	4N	20W	2/18/2006
28	M-27	2006-01192	AMC371875 ↘	33/4	4N/3N	20W	2/18/2006

PHOTOCOPIED
 2010 JUN 19 2:58

No.	Claim Name	Document No.	BLM Serial No.	Section	Township	Range	Loc. Date
29	M-28	2006-01193	AMC371876 7	33/4	4N/3N	20W	2/18/2006
30	M-29	2006-01194	AMC371877	4	3N	20W	2/18/2006
31	M-30	2006-01195	AMC371878 J	4	3N	20W	2/18/2006
32	P #1	2006-07073	AMC375430 7	33/4	4N/3N	20W	9/1/2006
33	P #2	2006-07074	AMC375431 7	33/4	4N/3N	20W	9/1/2006
34	P #3	2006-07075	AMC375432	33/4	4N/3N	20W	9/1/2006
35	P #4	2006-07076	AMC375433	33/4	4N/3N	20W	9/1/2006
36	P #5	2006-07077	AMC375434	33/4	4N/3N	20W	9/1/2006
37	P #6	2006-07078	AMC375435	33/4	4N/3N	20W	9/1/2006
38	P #7	2006-07079	AMC375436 J	33/34 / 3/4	4N/3N	20W	9/1/2006
39	P #8	2006-07080	AMC375437 J	34/3	4N/3N	20W	9/1/2006
40	M-31	2007-01370	AMC381029 7	34	4N	20W	12/19/2006
41	M-32	2007-01371	AMC381030	33/34	4N	20W	12/19/2006
42	M-33	2007-01372	AMC381031	33	4N	20W	12/19/2006
43	M-34	2007-01373	AMC381032	33	4N	20W	12/19/2006
44	M-35	2007-01374	AMC381033	33	4N	20W	12/19/2006
45	M-36	2007-01375	AMC381034	33	4N	20W	12/19/2006
46	M-37	2007-01376	AMC381035	33	4N	20W	12/19/2006
47	M-38	2007-01377	AMC381036	33	4N	20W	12/19/2006
48	M-39	2007-01378	AMC381037	33	4N	20W	12/19/2006
49	M-40	2007-01380	AMC381038	33	4N	20W	12/19/2006
50	M-41	2007-01381	AMC381039	32/33	4N	20W	12/19/2006
51	M-42	2007-01382	AMC381040	32	4N	20W	12/19/2006
52	M-43	2007-01383	AMC381041	32	4N	20W	12/19/2006
53	M-44	2007-01384	AMC381042	32	4N	20W	12/19/2006
54	M-45	2007-01385	AMC381043	32	4N	20W	12/19/2006
55	M-46	2007-01386	AMC381044	32	4N	20W	12/19/2006
56	M-47	2007-01387	AMC381045	32	4N	20W	12/19/2006
57	M-48	2007-01388	AMC381046	32	4N	20W	12/19/2006
58	M-49	2007-01389	AMC381047	32	4N	20W	12/19/2006
59	M-50	2007-01390	AMC381048	32	4N	20W	12/19/2006
60	M-51	2007-01391	AMC381049	32	4N	20W	12/19/2006
61	M-52	2007-01392	AMC381050	32	4N	20W	12/19/2006
62	M-53	2007-01393	AMC381051	32	4N	20W	12/19/2006
63	M-54	2007-01394	AMC381052	32	4N	20W	12/19/2006
64	M-55	2007-01395	AMC381053	32	4N	20W	12/19/2006
65	M-56	2007-01396	AMC381054	32/33	4N	20W	12/19/2006
66	M-57	2007-01397	AMC381055	32/33 / 4/5	4N/3N	20W	12/19/2006
67	M-58	2007-01398	AMC381056	32/5	4N/3N	20W	12/19/2006
68	M-59	2007-01399	AMC381057	32/5	4N/3N	20W	12/19/2006
69	M-60	2007-01400	AMC381058	32/5	4N/3N	20W	12/19/2006
70	M-61	2007-01401	AMC381059	32/5	4N/3N	20W	12/19/2006
71	M-62	2007-01402	AMC381060 J	32/5	4N/3N	20W	12/19/2006

No.	Claim Name	Document No.	BLM Serial No.	Section	Township	Range	Loc. Date
72	M-63	2007-01403	AMC381061 ↗	32/5	4N/3N	20W	12/19/2006
73	M-64	2007-01404	AMC381062	32/5	4N/3N	20W	12/19/2006
74	M-75	2007-01405	AMC381063	32	4N	20W	12/19/2006
75	M-76	2007-01406	AMC381064	31/32	4N	20W	12/19/2006
76	M-77	2007-01407	AMC381065	31	4N	20W	12/19/2006
77	M-78	2007-01408	AMC381066	31	4N	20W	12/19/2006
78	M-79	2007-01409	AMC381067	31	4N	20W	12/19/2006
79	M-80	2007-01410	AMC381068	31	4N	20W	12/19/2006
80	M-81	2007-01411	AMC381069	31	4N	20W	12/19/2006
81	M-82	2007-01412	AMC381070	31	4N	20W	12/19/2006
82	M-83	2007-01413	AMC381071	31	4N	20W	12/19/2006
83	M-84	2007-01414	AMC381072	31	4N	20W	12/19/2006
84	M-85	2007-01415	AMC381073 ↘	31/32	4N	20W	12/19/2006
85	M-92	2007-01422	AMC381080 ↗	32	4N	20W	12/19/2006
86	M-93	2007-01423	AMC381081	32	4N	20W	12/19/2006
87	M-94	2007-01424	AMC381082	32	4N	20W	12/19/2006
88	M-95	2007-01425	AMC381083	32	4N	20W	12/19/2006
89	M-96	2007-01426	AMC381084	32/31	4N	20W	12/19/2006
90	M-97	2007-01427	AMC381085	31	4N	20W	12/19/2006
91	M-98	2007-01428	AMC381086	31	4N	20W	12/19/2006
92	M-99	2007-01429	AMC381087	31	4N	20W	12/19/2006
93	M-100	2007-01430	AMC381088 ↘	31	4N	20W	12/19/2006
94	M-101 (Amendment)	2008-01166 2008-02926	AMC391037 ↗	34	4N	20W	2/1/2008
95	M-102 (Amendment)	2008-01167 2008-02926	AMC391038	34	4N	20W	2/1/2008
96	M-103 (Amendment)	2008-01168 2008-02926	AMC391039	34/3	4N/3N	20W	2/1/2008
97	M-104 (Amendment)	2008-01169 2008-02926	AMC391040	3	3N	20W	2/1/2008
98	M-105 (Amendment)	2008-01170 2008-02926	AMC391041	3	3N	20W	2/1/2008
99	M-106 (Amendment)	2008-01171 2008-02926	AMC391042	3	3N	20W	2/1/2008
100	M-107 (Amendment)	2008-01172 2008-02926	AMC391043	3	3N	20W	2/1/2008
101	M-108 (Amendment)	2008-01173 2008-02926	AMC391044	3	3N	20W	2/1/2008
102	M-109 (Amendment)	2008-01174 2008-02926	AMC391045	3	3N	20W	2/1/2008
103	M-110 (Amendment)	2008-01175 2008-02926	AMC391046 ↘	3	3N	20W	2/1/2008
104	M-86 A	2008-02520	AMC392087 ↙	32	4N	20W	5/10/2008

14017112
 2008-02-25
 LEASING

No.	Claim Name	Document No.	BLM Serial No.	Section	Township	Range	Loc. Date
105	AGN#1 (Amendment)	2008-02521 2009-01646	AMC392088 7	30/31	4N	20W	3/7/2008
106	AGN#2 (Amendment)	2008-02522 2009-01647	AMC392089	30/31	4N	20W	3/7/2008
107	AGN#3 (Amendment)	2008-02523 2009-01648	AMC392090	30/31	4N	20W	3/7/2008
108	AGN#4 (Amendment)	2008-02524 2009-01649	AMC392091	30/31	4N	20W	3/7/2008
109	AGN#5	2008-02525	AMC392092	29/30/31/32	4N	20W	3/7/2008
110	AGN#6	2008-02526	AMC392093	29/32	4N	20W	3/7/2008
111	AGN#7	2008-02527	AMC392094	29/32	4N	20W	3/7/2008
112	AGN#8	2008-02528	AMC392095	29/32	4N	20W	3/7/2008
113	AGN#9	2008-02529	AMC392096	32	4N	20W	3/7/2008
114	AGN#10	2008-02530	AMC392097	32	4N	20W	3/7/2008
115	AGN#11	2008-02531	AMC392098	29/32	4N	20W	3/7/2008
116	AGN#12	2008-02532	AMC392099	29/32	4N	20W	3/7/2008
117	AGN#13	2008-02533	AMC392100	32	4N	20W	3/7/2008
118	AGN#14	2008-02534	AMC392101	32	4N	20W	3/7/2008
119	AGN#15	2008-02535	AMC392102	29/32	4N	20W	3/7/2008
120	AGN#16 (Amendment)	2008-02536 2009-01650	AMC392103	29/32	4N	20W	3/7/2008
121	AGN#17 (Amendment)	2008-02537 2009-01651	AMC392104	32	4N	20W	3/7/2008
122	AGN#18 (Amendment)	2008-02538 2009-01652	AMC392105	32	4N	20W	3/7/2008
123	AGN#19 (Amendment)	2008-02539 2009-01653	AMC392106	29/32	4N	20W	3/7/2008
124	AGN#20 (Amendment)	2008-02540 2009-01654	AMC392107	29/30/31/32	4N	20W	3/7/2008
125	AGN#21 (Amendment)	2008-02541 2009-01655	AMC392108	32/33	4N	20W	3/7/2008
126	AGN#22 (Amendment)	2008-02542 2009-01656	AMC392109	33	4N	20W	3/7/2008
127	AGN#23 (Amendment)	2008-02543 2009-01657	AMC392110	28/33	4N	20W	3/7/2008
128	AGN#24 (Amendment)	2008-02544 2009-01658	AMC392111	28/33	4N	20W	3/7/2008
129	AGN#25 (Amendment)	2008-02545 2009-01659	AMC392112	33	4N	20W	3/7/2008
130	AGN#26	2008-02546	AMC392113	28	4N	20W	3/7/2008
131	AGN#27	2008-02547	AMC392114	28	4N	20W	3/7/2008
132	AGN#28	2008-02548	AMC392115	28/29	4N	20W	3/7/2008
133	AGN#29	2008-02549	AMC392116	28	4N	20W	3/7/2008

PROCESSED

2010 JUL 19 PM 2:58

RECEIVED

No.	Claim Name	Document No.	BLM Serial No.	Section	Township	Range	Loc. Date
134	AGN#30	2008-02550	AMC392117	30	4N	20W	3/7/2008
135	AGN#31	2008-02551	AMC392118	29	4N	20W	3/7/2008
136	AGN#32	2008-02552	AMC392119	29	4N	20W	3/7/2008
137	AGN#33	2008-02553	AMC392120	29	4N	20W	3/7/2008
138	AGN#34	2008-02554	AMC392121	29	4N	20W	3/7/2008
139	AGN#35	2008-02555	AMC392122	29	4N	20W	3/7/2008
140	AGN#36	2008-02556	AMC392123	29	4N	20W	3/7/2008
141	AGN#37	2008-02557	AMC392124	29/30	4N	20W	3/7/2008
142	AGN#38	2008-02558	AMC392125	30	4N	20W	3/7/2008
143	AGN#39	2008-02559	AMC392126	30	4N	20W	3/7/2008
144	AGN#40	2008-02560	AMC392127	30	4N	20W	3/7/2008
145	AGN#41	2008-02561	AMC392128	30	4N	20W	3/7/2008
146	SP1	2009-01664	AMC396470	5/6 / 31/32	3N/4N	20W	4/20/2009
147	SP2	2009-01665	AMC396471	5/6 / 32	3N/4N	20W	4/20/2009
148	SP3	2009-01666	AMC396472	5	3N	20W	4/20/2009
149	SP4	2009-01667	AMC396473	5	3N	20W	4/20/2009
150	SP5	2009-01668	AMC396474	5	3N	20W	4/20/2009
151	SP6	2009-01669	AMC396475	5	3N	20W	4/20/2009
152	SP7	2009-01670	AMC396476	4/5	3N	20W	4/20/2009
153	SP8	2009-01671	AMC396477	5	3N	20W	4/20/2009
154	SP9	2009-01672	AMC396478	5	3N	20W	4/20/2009
155	SP10	2009-01673	AMC396479	4/5	3N	20W	4/20/2009
156	SP11	2009-01674	AMC396480	4	3N	20W	4/20/2009
157	SP12	2009-01675	AMC396481	4	3N	20W	4/20/2009
158	SP13	2009-01676	AMC396482	4/8/9	3N	20W	4/20/2009
159	SP14	2009-01677	AMC396483	4/9	3N	20W	4/20/2009
160	SP15	2009-01678	AMC396484	4/9	3N	20W	4/20/2009
161	SP16	2009-01679	AMC396485	4/9	3N	20W	4/20/2009
162	SP17	2009-01680	AMC396486	4/9	3N	20W	4/20/2009
163	SP18	2009-01681	AMC396487	4/9	3N	20W	4/20/2009
164	SP19	2009-01682	AMC396488	4/9	3N	20W	4/20/2009
165	SP20	2009-01683	AMC396489	4/9	3N	20W	4/20/2009
166	SP21	2009-01684	AMC396490	3/4/9/10	3N	20W	4/20/2009
167	SP22	2009-01685	AMC396491	3/10	3N	20W	4/20/2009
168	SP23	2009-01686	AMC396492	3/10	3N	20W	4/20/2009
169	SP24	2009-01687	AMC396493	3/10	3N	20W	4/20/2009
170	SP25	2009-01688	AMC396494	3/10	3N	20W	4/20/2009
171	SP26	2009-01689	AMC396495	3/10	3N	20W	4/20/2009
172	SP27	2009-01690	AMC396496	3/10	3N	20W	4/20/2009
173	SP28	2009-01691	AMC396497	3/10	3N	20W	4/20/2009
174	SP29	2009-01692	AMC396498	3/10	3N	20W	4/20/2009
175	SP30	2009-01693	AMC396499	3	3N	20W	4/20/2009
176	SP31	2009-01694	AMC396500	3	3N	20W	4/20/2009

PHOENIX, ARIZONA
 2010 JUL 19 P 2:58
 RECEIVED

No.	Claim Name	Document No.	BLM Serial No.	Section	Township	Range	Loc. Date
177	SP32	2009-01695	AMC396501	3	3N	20W	4/20/2009
178	SP33	2009-01696	AMC396502	3	3N	20W	4/20/2009
179	SP34	2009-01697	AMC396503	3	3N	20W	4/20/2009
180	SP35	2009-01698	AMC396504	2/3	3N	20W	4/20/2009
181	SP36	2009-01699	AMC396505	2/3	3N	20W	4/20/2009
182	RR #1 (Amendment)	2011-01851 2011-04476	AMC407284	34	4 N	20 W	4/14/2011
183	RR #2 (Amendment)	2011-01852 2011-04477	AMC407285	34	4 N	20 W	4/14/2011
184	RR #3 (Amendment)	2011-01853 2011-04478	AMC407286	34	4 N	20 W	4/14/2011
185	RR #4 (Amendment)	2011-01854 2011-04479	AMC407287	34	4 N	20 W	4/14/2011
186	RR #11	2011-01861	AMC407294	34	4 N	20 W	4/14/2011
187	RR #12	2011-01862	AMC407295	34	4 N	20 W	4/14/2011
188	RR #13	2011-01863	AMC407296	34	4 N	20 W	4/14/2011
189	RR #14	2011-01864	AMC407297	34	4 N	20 W	4/14/2011
190	RR #15	2011-01865	AMC407298	34	4 N	20 W	4/14/2011
191	RR #16	2011-01866	AMC407299	35	4 N	20 W	4/14/2011
192	RR #17	2011-01867	AMC407300	35	4 N	20 W	4/14/2011
193	RR #18	2011-01868	AMC407301	35	4 N	20 W	4/14/2011
194	RR #19	2011-01869	AMC407302	35	4 N	20 W	4/14/2011
195	RR #23	2011-01873	AMC407306	34	4 N	20 W	4/14/2011
196	RR #24	2011-01874	AMC407307	34	4 N	20 W	4/14/2011
197	RR #25	2011-01875	AMC407308	34	4 N	20 W	4/14/2011
198	RR #26	2011-01876	AMC407309	34	4 N	20 W	4/14/2011
199	RR #27	2011-01877	AMC407310	3	3 N	20 W	4/13/2011
200	RR #28	2011-01878	AMC407311	3	3 N	20 W	4/13/2011
201	RR #29	2011-01879	AMC407312	2	3 N	20 W	4/13/2011
202	RR #30	2011-01880	AMC407313	2	3 N	20 W	4/13/2011
203	RR #31	2011-01881	AMC407314	2	3 N	20 W	4/13/2011
204	RR #38	2011-01888	AMC407321	2	3 N	20 W	4/11/2011
205	RR #39	2011-01889	AMC407322	2	3 N	20 W	4/11/2011
206	RR #40	2011-01890	AMC407323	2	3 N	20 W	4/11/2011
207	RR #41	2011-01891	AMC407324	2	3 N	20 W	4/11/2011
208	RR #54	2011-01904	AMC407337	2	3 N	20 W	4/11/2011
209	RR #55	2011-01905	AMC407338	2	3 N	20 W	4/11/2011
210	RR #56	2011-01906	AMC407339	2	3 N	20 W	4/11/2011
211	RR #57	2011-01907	AMC407340	2	3 N	20 W	4/11/2011
212	RR #70	2011-01920	AMC407353	10	3 N	20 W	4/6/2011
213	RR #71	2011-01921	AMC407354	11	3 N	20 W	4/6/2011
214	RR #72	2011-01922	AMC407355	11	3 N	20 W	4/6/2011
215	RR #73	2011-01923	AMC407356	11	3 N	20 W	4/6/2011

No.	Claim Name	Document No.	BLM Serial No.	Section	Township	Range	Loc. Date
216	RR # 110	2011-01956	AMC407391	5	3 N	20 W	4/9/2011
217	RR #111	2011-01955	AMC407392	5	3 N	20 W	4/9/2011
218	RR #112	2011-01954	AMC407393	5	3 N	20 W	4/9/2011
219	RR #113	2011-01953	AMC407394	5	3 N	20 W	4/9/2011
220	CG 1 (Amendment)	2018-02351 2018-02421	AMC451753	3	3 N	20 W	4/18/18
221	CG 2 (Amendment)	2018-02352 2018-02422	AMC451754	3	3 N	20 W	4/18/18
222	CG 3 (Amendment)	2018-02353 2018-02423	AMC451755	3	3 N	20 W	4/18/18
223	CG 4 (Amendment)	2018-02354 2018-02424	AMC451756	3	3 N	20 W	4/18/18

223 claims @ \$155/claim = \$34,565.00

RECEIVED
 JUL 19 2 57 P
 PHOENIX, ARIZONA

United States Department of the Interior
Bureau of Land Management
 DIV OF LANDS, MINRLS & ENERGY
 ONE N CENTRAL AVE
 PHOENIX, AZ 85004 -4427
 Phone: 602-417-9200

Receipt

No: 4215626

Transaction #: 4330744	
Date of Transaction: 07/19/2018	
CUSTOMER:	
CROESUS GOLD USA CORP 71 ELMER AVE TORONTO, ON M4L 3R6 CA	

LINE #	QTY	DESCRIPTION	REMARKS	UNIT PRICE	TOTAL
1	1.00	LOCATABLE MINERALS / MINING CLAIMS- NOT NEW-UNADJUD, ONE AUTH NO. ONLY / MINING CLAIM MONEY RECEIVED CASES: AMC368411/\$34565.00	2019 MAINT (223)	- n/a -	34565.00
TOTAL:					\$34,565.00

PAYMENT INFORMATION			
1	AMOUNT:	34565.00	POSTMARKED: N/A
	TYPE:	CHECK	RECEIVED: 07/19/2018
	CHECK NO:	91390	
	NAME:	FENNEMORE CRAIG PC 2394 E CAMELBACK RD SUITE 600 PHOENIX AZ 85016 US	

REMARKS
PAID BY FENNEMORE CRAIG, PC, IN TRUST FOR AND ON BEHALF OF CROESUS GOLD USA CORP.

This receipt was generated by the automated BLM Collections and Billing System and is a paper representation of a portion of the official electronic record contained therein.

WHEN RECORDED, RETURN TO:

Marc A. Marra, Esq.
Fennemore Craig, P.C.
2394 East Camelback Road, Suite 600
Phoenix, Arizona 85016-3429

368411
371849
375430
381029
391037
392087
396470
407284

STATE OF ARIZONA)
) ss:
County of Maricopa)

**AFFIDAVIT OF ANNUAL CLAIM MAINTENANCE FEE PAYMENT AND
NOTICE OF INTENT TO HOLD MINING CLAIMS**

The undersigned Affiant, being duly sworn, deposes and states that:

1. I am a citizen of the United States and am at least eighteen (18) years of age;
2. I reside in the City of Phoenix, Maricopa County, Arizona;
3. I am an authorized agent for CROESUS GOLD USA CORP., an Arizona corporation ("*Claimant*"), whose address is 71 Elmer Avenue, Toronto, Ontario, Canada M4L 3R6;
4. Claimant owns and maintains certain unpatented lode mining claims, placer mining claims, mill sites, and/or tunnel sites situated in La Paz County, Arizona as more particularly described on Exhibit A, which is attached hereto and incorporated herein by this reference (the "*Claims*");
5. Claimant is personally acquainted with the Claims;
6. Claimant intends to hold the Claims for the assessment year ending September 1, 2018;
7. Payment of the annual claim maintenance fee ("*Maintenance Fee*") of \$155.00 for every lode mining claim, mill site, and tunnel site, and \$155.00 for every 20 acres or portion thereof contained in each placer mining claim, has been made as evidenced by the Bureau of Land Management receipt, a copy of which is attached hereto and incorporated herein by this reference; and

ENTERED
AUG 01 2017
BY: RAM

RECEIVED
BLM AZ STATE OFFICE
2017 JUL 31 P 12:58
PHOENIX, ARIZONA

NO. OF CLAIMS 219
AMOUNT 33945.00
RECEIPT NO. 3913891
INIT. RAM
1
** BLM-ASO**

8. Payment of the Maintenance Fee has been made in lieu of recording an affidavit of performance of annual assessment work for the purpose of complying with the laws, rules and regulations of the United States and/or Arizona relating to owning, holding and maintaining the Claims.


Affiant executes this Affidavit of Annual Claim Maintenance Fee Payment and Notice of Intent to Hold Mining Claims on this 31st day of July, 2017.

Marc A. Marra, AGENT
Marc A. Marra, authorized agent

The foregoing Affidavit of Annual Claim Maintenance Fee Payment and Notice of Intent to Hold Mining Claims dated the 31st day of July, 2017, prepared for the benefit of Croesus Gold Corp., an Arizona corporation, consisting of a total of nine (9) pages, was sworn, subscribed and acknowledged before me this 31st day of July, 2017, by Marc A. Marra, authorized agent of Croesus Gold Corp., an Arizona corporation, for and on behalf of the corporation.

IN WITNESS WHEREOF, I hereunto set my hand and official seal.

Charlene Sarich
Notary Public



RECEIVED
BLM AZ STATE OFFICE
2017 JUL 31 P 12:58
PHOENIX, ARIZONA

EXHIBIT A
TO AFFIDAVIT OF ANNUAL CLAIM MAINTENANCE FEE PAYMENT AND
NOTICE OF INTENT TO HOLD MINING CLAIMS

Unpatented placer and lode mining claims situated in the Oro Fino (Middle Camp) Mining District, La Paz County, Arizona, the names of which, the serial numbers assigned by the Arizona State Office of the Bureau of Land Management, the dates of location, the document numbers of recording of the location notices and amendments thereof in the official records of La Paz County, and the locations on the ground in reference to the Public Land Survey System, are as follows:

No.	Claim Name	Document No.	BLM Serial No.	Section	Township	Range	Loc. Date
1	SABAKA #1	2005-07505	AMC368411 (Placer)	32/33	4N	20W	11/11/2005
2	M-1 (Amendment)	2006-01166 2008-02928	AMC371849	4	3N	20W	2/18/2006
3	M-2	2006-01167	AMC371850	4	3N	20W	2/18/2006
4	M-3	2006-01168	AMC371851	4	3N	20W	2/18/2006
5	M-4	2006-01169	AMC371852	4	3N	20W	2/18/2006
6	M-5	2006-01170	AMC371853	4	3N	20W	2/18/2006
7	M-6	2006-01171	AMC371854	4	3N	20W	2/18/2006
8	M-7	2006-01172	AMC371855	3/4	3N	20W	2/18/2006
9	M-8	2006-01173	AMC371856	3	3N	20W	2/18/2006
10	M-9	2006-01174	AMC371857	3	3N	20W	2/18/2006
11	M-10	2006-01175	AMC371858	3/4	3N	20W	2/18/2006
12	M-11	2006-01176	AMC371859	4	3N	20W	2/18/2006
13	M-12	2006-01177	AMC371860	4	3N	20W	2/18/2006
14	M-13	2006-01178	AMC371861	4	3N	20W	2/18/2006
15	M-14	2006-01179	AMC371862	4	3N	20W	2/18/2006
16	M-15	2006-01180	AMC371863	4	3N	20W	2/18/2006
17	M-16	2006-01181	AMC371864	4	3N	20W	2/18/2006
18	M-17	2006-01182	AMC371865	34	4N	20W	2/18/2006
19	M-18	2006-01183	AMC371866	33/34	4N	20W	2/18/2006
20	M-19	2006-01184	AMC371867	33	4N	20W	2/18/2006
21	M-20	2006-01185	AMC371868	33	4N	20W	2/18/2006
22	M-21	2006-01186	AMC371869	33	4N	20W	2/18/2006
23	M-22	2006-01187	AMC371870	33	4N	20W	2/18/2006
24	M-23	2006-01188	AMC371871	33	4N	20W	2/18/2006
25	M-24	2006-01189	AMC371872	33	4N	20W	2/18/2006
26	M-25	2006-01190	AMC371873	33	4N	20W	2/18/2006
27	M-26	2006-01191	AMC371874	33	4N	20W	2/18/2006
28	M-27	2006-01192	AMC371875	33/4	4N/3N	20W	2/18/2006
29	M-28	2006-01193	AMC371876	33/4	4N/3N	20W	2/18/2006
30	M-29	2006-01194	AMC371877	4	3N	20W	2/18/2006

PHOENIX, ARIZONA

2011 JUL 31 P 12:58

RECEIVED
BLM AZ STATE OFFICE

No.	Claim Name	Document No.	BLM Serial No.	Section	Township	Range	Loc. Date
31	M-30	2006-01195	AMC371878	4	3N	20W	2/18/2006
32	P #1	2006-07073	AMC375430	33/4	4N/3N	20W	9/1/2006
33	P #2	2006-07074	AMC375431	33/4	4N/3N	20W	9/1/2006
34	P #3	2006-07075	AMC375432	33/4	4N/3N	20W	9/1/2006
35	P #4	2006-07076	AMC375433	33/4	4N/3N	20W	9/1/2006
36	P #5	2006-07077	AMC375434	33/4	4N/3N	20W	9/1/2006
37	P #6	2006-07078	AMC375435	33/4	4N/3N	20W	9/1/2006
38	P #7	2006-07079	AMC375436	33/34 / 3/4	4N/3N	20W	9/1/2006
39	P #8	2006-07080	AMC375437	34/3	4N/3N	20W	9/1/2006
40	M-31	2007-01370	AMC381029	34	4N	20W	12/19/2006
41	M-32	2007-01371	AMC381030	33/34	4N	20W	12/19/2006
42	M-33	2007-01372	AMC381031	33	4N	20W	12/19/2006
43	M-34	2007-01373	AMC381032	33	4N	20W	12/19/2006
44	M-35	2007-01374	AMC381033	33	4N	20W	12/19/2006
45	M-36	2007-01375	AMC381034	33	4N	20W	12/19/2006
46	M-37	2007-01376	AMC381035	33	4N	20W	12/19/2006
47	M-38	2007-01377	AMC381036	33	4N	20W	12/19/2006
48	M-39	2007-01378	AMC381037	33	4N	20W	12/19/2006
49	M-40	2007-01380	AMC381038	33	4N	20W	12/19/2006
50	M-41	2007-01381	AMC381039	32/33	4N	20W	12/19/2006
51	M-42	2007-01382	AMC381040	32	4N	20W	12/19/2006
52	M-43	2007-01383	AMC381041	32	4N	20W	12/19/2006
53	M-44	2007-01384	AMC381042	32	4N	20W	12/19/2006
54	M-45	2007-01385	AMC381043	32	4N	20W	12/19/2006
55	M-46	2007-01386	AMC381044	32	4N	20W	12/19/2006
56	M-47	2007-01387	AMC381045	32	4N	20W	12/19/2006
57	M-48	2007-01388	AMC381046	32	4N	20W	12/19/2006
58	M-49	2007-01389	AMC381047	32	4N	20W	12/19/2006
59	M-50	2007-01390	AMC381048	32	4N	20W	12/19/2006
60	M-51	2007-01391	AMC381049	32	4N	20W	12/19/2006
61	M-52	2007-01392	AMC381050	32	4N	20W	12/19/2006
62	M-53	2007-01393	AMC381051	32	4N	20W	12/19/2006
63	M-54	2007-01394	AMC381052	32	4N	20W	12/19/2006
64	M-55	2007-01395	AMC381053	32	4N	20W	12/19/2006
65	M-56	2007-01396	AMC381054	32/33	4N	20W	12/19/2006
66	M-57	2007-01397	AMC381055	32/33 / 4/5	4N/3N	20W	12/19/2006
67	M-58	2007-01398	AMC381056	32/5	4N/3N	20W	12/19/2006
68	M-59	2007-01399	AMC381057	32/5	4N/3N	20W	12/19/2006
69	M-60	2007-01400	AMC381058	32/5	4N/3N	20W	12/19/2006
70	M-61	2007-01401	AMC381059	32/5	4N/3N	20W	12/19/2006
71	M-62	2007-01402	AMC381060	32/5	4N/3N	20W	12/19/2006
72	M-63	2007-01403	AMC381061	32/5	4N/3N	20W	12/19/2006
73	M-64	2007-01404	AMC381062	32/5	4N/3N	20W	12/19/2006
74	M-75	2007-01405	AMC381063	32	4N	20W	12/19/2006

PHOENIX, ARIZONA

2017 JUL 31 P 12:57

RECEIVED
BLM AZ STATE OFFICE

No.	Claim Name	Document No.	BLM Serial No.	Section	Township	Range	Loc. Date
75	M-76	2007-01406	AMC381064	31/32	4N	20W	12/19/2006
76	M-77	2007-01407	AMC381065	31	4N	20W	12/19/2006
77	M-78	2007-01408	AMC381066	31	4N	20W	12/19/2006
78	M-79	2007-01409	AMC381067	31	4N	20W	12/19/2006
79	M-80	2007-01410	AMC381068	31	4N	20W	12/19/2006
80	M-81	2007-01411	AMC381069	31	4N	20W	12/19/2006
81	M-82	2007-01412	AMC381070	31	4N	20W	12/19/2006
82	M-83	2007-01413	AMC381071	31	4N	20W	12/19/2006
83	M-84	2007-01414	AMC381072	31	4N	20W	12/19/2006
84	M-85	2007-01415	AMC381073	31/32	4N	20W	12/19/2006
85	M-92	2007-01422	AMC381080	32	4N	20W	12/19/2006
86	M-93	2007-01423	AMC381081	32	4N	20W	12/19/2006
87	M-94	2007-01424	AMC381082	32	4N	20W	12/19/2006
88	M-95	2007-01425	AMC381083	32	4N	20W	12/19/2006
89	M-96	2007-01426	AMC381084	32/31	4N	20W	12/19/2006
90	M-97	2007-01427	AMC381085	31	4N	20W	12/19/2006
91	M-98	2007-01428	AMC381086	31	4N	20W	12/19/2006
92	M-99	2007-01429	AMC381087	31	4N	20W	12/19/2006
93	M-100	2007-01430	AMC381088	31	4N	20W	12/19/2006
94	M-101 (Amendment)	2008-01166 2008-02926	AMC391037	34	4N	20W	2/1/2008
95	M-102 (Amendment)	2008-01167 2008-02926	AMC391038	34	4N	20W	2/1/2008
96	M-103 (Amendment)	2008-01168 2008-02926	AMC391039	34/3	4N/3N	20W	2/1/2008
97	M-104 (Amendment)	2008-01169 2008-02926	AMC391040	3	3N	20W	2/1/2008
98	M-105 (Amendment)	2008-01170 2008-02926	AMC391041	3	3N	20W	2/1/2008
99	M-106 (Amendment)	2008-01171 2008-02926	AMC391042	3	3N	20W	2/1/2008
100	M-107 (Amendment)	2008-01172 2008-02926	AMC391043	3	3N	20W	2/1/2008
101	M-108 (Amendment)	2008-01173 2008-02926	AMC391044	3	3N	20W	2/1/2008
102	M-109 (Amendment)	2008-01174 2008-02926	AMC391045	3	3N	20W	2/1/2008
103	M-110 (Amendment)	2008-01175 2008-02926	AMC391046	3	3N	20W	2/1/2008
104	M-86 A	2008-02520	AMC392087	32	4N	20W	5/10/2008
105	AGN#1 (Amendment)	2008-02521 2009-01646	AMC392088	30/31	4N	20W	3/7/2008
106	AGN#2 (Amendment)	2008-02522 2009-01647	AMC392089	30/31	4N	20W	3/7/2008

PHOENIX, ARIZONA

2011 JUL 31 P 12: 51

RECEIVED
BLM AZ STATE OFFICE

No.	Claim Name	Document No.	BLM Serial No.	Section	Township	Range	Loc. Date
107	AGN#3 (Amendment)	2008-02523 2009-01648	AMC392090 7	30/31	4N	20W	3/7/2008
108	AGN#4 (Amendment)	2008-02524 2009-01649	AMC392091	30/31	4N	20W	3/7/2008
109	AGN#5	2008-02525	AMC392092	29/30/31/32	4N	20W	3/7/2008
110	AGN#6	2008-02526	AMC392093	29/32	4N	20W	3/7/2008
111	AGN#7	2008-02527	AMC392094	29/32	4N	20W	3/7/2008
112	AGN#8	2008-02528	AMC392095	29/32	4N	20W	3/7/2008
113	AGN#9	2008-02529	AMC392096	32	4N	20W	3/7/2008
114	AGN#10	2008-02530	AMC392097	32	4N	20W	3/7/2008
115	AGN#11	2008-02531	AMC392098	29/32	4N	20W	3/7/2008
116	AGN#12	2008-02532	AMC392099	29/32	4N	20W	3/7/2008
117	AGN#13	2008-02533	AMC392100	32	4N	20W	3/7/2008
118	AGN#14	2008-02534	AMC392101	32	4N	20W	3/7/2008
119	AGN#15	2008-02535	AMC392102	29/32	4N	20W	3/7/2008
120	AGN#16 (Amendment)	2008-02536 2009-01650	AMC392103	29/32	4N	20W	3/7/2008
121	AGN#17 (Amendment)	2008-02537 2009-01651	AMC392104	32	4N	20W	3/7/2008
122	AGN#18 (Amendment)	2008-02538 2009-01652	AMC392105	32	4N	20W	3/7/2008
123	AGN#19 (Amendment)	2008-02539 2009-01653	AMC392106	29/32	4N	20W	3/7/2008
124	AGN#20 (Amendment)	2008-02540 2009-01654	AMC392107	29/30/31/32	4N	20W	3/7/2008
125	AGN#21 (Amendment)	2008-02541 2009-01655	AMC392108	32/33	4N	20W	3/7/2008
126	AGN#22 (Amendment)	2008-02542 2009-01656	AMC392109	33	4N	20W	3/7/2008
127	AGN#23 (Amendment)	2008-02543 2009-01657	AMC392110	28/33	4N	20W	3/7/2008
128	AGN#24 (Amendment)	2008-02544 2009-01658	AMC392111	28/33	4N	20W	3/7/2008
129	AGN#25 (Amendment)	2008-02545 2009-01659	AMC392112	33	4N	20W	3/7/2008
130	AGN#26	2008-02546	AMC392113	28	4N	20W	3/7/2008
131	AGN#27	2008-02547	AMC392114	28	4N	20W	3/7/2008
132	AGN#28	2008-02548	AMC392115	28/29	4N	20W	3/7/2008
133	AGN#29	2008-02549	AMC392116	28	4N	20W	3/7/2008
134	AGN#30	2008-02550	AMC392117	30	4N	20W	3/7/2008
135	AGN#31	2008-02551	AMC392118	29	4N	20W	3/7/2008
136	AGN#32	2008-02552	AMC392119	29	4N	20W	3/7/2008
137	AGN#33	2008-02553	AMC392120	29	4N	20W	3/7/2008
138	AGN#34	2008-02554	AMC392121	29	4N	20W	3/7/2008

PHOENIX, ARIZONA

2017 JUL 31 P 12: 51

RECEIVED
BLM AZ STATE OFFICE

No.	Claim Name	Document No.	BLM Serial No.	Section	Township	Range	Loc. Date
139	AGN#35	2008-02555	AMC392122	29	4N	20W	3/7/2008
140	AGN#36	2008-02556	AMC392123	29	4N	20W	3/7/2008
141	AGN#37	2008-02557	AMC392124	29/30	4N	20W	3/7/2008
142	AGN#38	2008-02558	AMC392125	30	4N	20W	3/7/2008
143	AGN#39	2008-02559	AMC392126	30	4N	20W	3/7/2008
144	AGN#40	2008-02560	AMC392127	30	4N	20W	3/7/2008
145	AGN#41	2008-02561	AMC392128	30	4N	20W	3/7/2008
146	SP1	2009-01664	AMC396470	5/6 / 31/32	3N/4N	20W	4/20/2009
147	SP2	2009-01665	AMC396471	5/6 / 32	3N/4N	20W	4/20/2009
148	SP3	2009-01666	AMC396472	5	3N	20W	4/20/2009
149	SP4	2009-01667	AMC396473	5	3N	20W	4/20/2009
150	SP5	2009-01668	AMC396474	5	3N	20W	4/20/2009
151	SP6	2009-01669	AMC396475	5	3N	20W	4/20/2009
152	SP7	2009-01670	AMC396476	4/5	3N	20W	4/20/2009
153	SP8	2009-01671	AMC396477	5	3N	20W	4/20/2009
154	SP9	2009-01672	AMC396478	5	3N	20W	4/20/2009
155	SP10	2009-01673	AMC396479	4/5	3N	20W	4/20/2009
156	SP11	2009-01674	AMC396480	4	3N	20W	4/20/2009
157	SP12	2009-01675	AMC396481	4	3N	20W	4/20/2009
158	SP13	2009-01676	AMC396482	4/8/9	3N	20W	4/20/2009
159	SP14	2009-01677	AMC396483	4/9	3N	20W	4/20/2009
160	SP15	2009-01678	AMC396484	4/9	3N	20W	4/20/2009
161	SP16	2009-01679	AMC396485	4/9	3N	20W	4/20/2009
162	SP17	2009-01680	AMC396486	4/9	3N	20W	4/20/2009
163	SP18	2009-01681	AMC396487	4/9	3N	20W	4/20/2009
164	SP19	2009-01682	AMC396488	4/9	3N	20W	4/20/2009
165	SP20	2009-01683	AMC396489	4/9	3N	20W	4/20/2009
166	SP21	2009-01684	AMC396490	3/4/9/10	3N	20W	4/20/2009
167	SP22	2009-01685	AMC396491	3/10	3N	20W	4/20/2009
168	SP23	2009-01686	AMC396492	3/10	3N	20W	4/20/2009
169	SP24	2009-01687	AMC396493	3/10	3N	20W	4/20/2009
170	SP25	2009-01688	AMC396494	3/10	3N	20W	4/20/2009
171	SP26	2009-01689	AMC396495	3/10	3N	20W	4/20/2009
172	SP27	2009-01690	AMC396496	3/10	3N	20W	4/20/2009
173	SP28	2009-01691	AMC396497	3/10	3N	20W	4/20/2009
174	SP29	2009-01692	AMC396498	3/10	3N	20W	4/20/2009
175	SP30	2009-01693	AMC396499	3	3N	20W	4/20/2009
176	SP31	2009-01694	AMC396500	3	3N	20W	4/20/2009
177	SP32	2009-01695	AMC396501	3	3N	20W	4/20/2009
178	SP33	2009-01696	AMC396502	3	3N	20W	4/20/2009
179	SP34	2009-01697	AMC396503	3	3N	20W	4/20/2009
180	SP35	2009-01698	AMC396504	2/3	3N	20W	4/20/2009
181	SP36	2009-01699	AMC396505	2/3	3N	20W	4/20/2009

PHOENIX, ARIZONA

2011 JUL 31 P 12: 57

RECEIVED
BLM AZ STATE OFFICE

No.	Claim Name	Document No.	BLM Serial No.	Section	Township	Range	Loc. Date
182	RR #1 (Amendment)	2011-01851 2011-04476	AMC407284	34	4 N	20 W	4/14/2011
183	RR #2 (Amendment)	2011-01852 2011-04477	AMC407285	34	4 N	20 W	4/14/2011
184	RR #3 (Amendment)	2011-01853 2011-04478	AMC407286	34	4 N	20 W	4/14/2011
185	RR #4 (Amendment)	2011-01854 2011-04479	AMC407287	34	4 N	20 W	4/14/2011
186	RR #11	2011-01861	AMC407294	34	4 N	20 W	4/14/2011
187	RR #12	2011-01862	AMC407295	34	4 N	20 W	4/14/2011
188	RR #13	2011-01863	AMC407296	34	4 N	20 W	4/14/2011
189	RR #14	2011-01864	AMC407297	34	4 N	20 W	4/14/2011
190	RR #15	2011-01865	AMC407298	34	4 N	20 W	4/14/2011
191	RR #16	2011-01866	AMC407299	35	4 N	20 W	4/14/2011
192	RR #17	2011-01867	AMC407300	35	4 N	20 W	4/14/2011
193	RR #18	2011-01868	AMC407301	35	4 N	20 W	4/14/2011
194	RR #19	2011-01869	AMC407302	35	4 N	20 W	4/14/2011
195	RR #23	2011-01873	AMC407306	34	4 N	20 W	4/14/2011
196	RR #24	2011-01874	AMC407307	34	4 N	20 W	4/14/2011
197	RR #25	2011-01875	AMC407308	34	4 N	20 W	4/14/2011
198	RR #26	2011-01876	AMC407309	34	4 N	20 W	4/14/2011
199	RR #27	2011-01877	AMC407310	3	3 N	20 W	4/13/2011
200	RR #28	2011-01878	AMC407311	3	3 N	20 W	4/13/2011
201	RR #29	2011-01879	AMC407312	2	3 N	20 W	4/13/2011
202	RR #30	2011-01880	AMC407313	2	3 N	20 W	4/13/2011
203	RR #31	2011-01881	AMC407314	2	3 N	20 W	4/13/2011
204	RR #38	2011-01888	AMC407321	2	3 N	20 W	4/11/2011
205	RR #39	2011-01889	AMC407322	2	3 N	20 W	4/11/2011
206	RR #40	2011-01890	AMC407323	2	3 N	20 W	4/11/2011
207	RR #41	2011-01891	AMC407324	2	3 N	20 W	4/11/2011
208	RR #54	2011-01904	AMC407337	2	3 N	20 W	4/11/2011
209	RR #55	2011-01905	AMC407338	2	3 N	20 W	4/11/2011
210	RR #56	2011-01906	AMC407339	2	3 N	20 W	4/11/2011
211	RR #57	2011-01907	AMC407340	2	3 N	20 W	4/11/2011
212	RR #70	2011-01920	AMC407353	10	3 N	20 W	4/6/2011
213	RR #71	2011-01921	AMC407354	11	3 N	20 W	4/6/2011
214	RR #72	2011-01922	AMC407355	11	3 N	20 W	4/6/2011
215	RR #73	2011-01923	AMC407356	11	3 N	20 W	4/6/2011
216	RR # 110	2011-01956	AMC407391	5	3 N	20 W	4/9/2011
217	RR #111	2011-01955	AMC407392	5	3 N	20 W	4/9/2011
218	RR #112	2011-01954	AMC407393	5	3 N	20 W	4/9/2011
219	RR #113	2011-01953	AMC407394	5	3 N	20 W	4/9/2011

219 claims @ \$155/claim = \$33,945.00

RECEIVED
BLM AZ STATE OFFICE
2011 JUL 31 P 12: 57
PHOENIX, ARIZONA

United States Department of the Interior
Bureau of Land Management
 DIV OF LANDS, MINRLS & ENERGY
 ONE N CENTRAL AVE
 PHOENIX, AZ 85004 -4427
 Phone: 602-417-9200

Receipt

No: 3913891

Transaction #: 4023342	
Date of Transaction: 07/31/2017	
CUSTOMER:	
CROESUS GOLD USA CORP 71 ELMER AVE TORONTO, ON M4L 3R6 CA	

LINE #	QTY	DESCRIPTION	REMARKS	UNIT PRICE	TOTAL
1	1.00	LOCATABLE MINERALS / MINING CLAIMS- NOT NEW-UNADJUD, ONE AUTH NO. ONLY / MINING CLAIM MONEY RECEIVED CASES: AMC368411/\$33945.00	2018 MAINT (219)	- n/a -	33945.00
TOTAL:					\$33,945.00

PAYMENT INFORMATION			
1	AMOUNT:	33945.00	POSTMARKED: N/A
	TYPE:	CHECK	RECEIVED: 07/31/2017
	CHECK NO:	90972	
	NAME:	FENNEMORE CRAIG PC 2394 E CAMELBACK RD SUITE 600 PHOENIX AZ 85016 CA	

REMARKS
PAID BY FENNEMORE CRAIG IN TRUST FOR AND ON BENEFIT OF CROESUS GOLD USA CORP.

This receipt was generated by the automated BLM Collections and Billing System and is a paper representation of a portion of the official electronic record contained therein.

WHEN RECORDED, RETURN TO:

Marc A. Marra, Esq.
Fennemore Craig, P.C.
2394 East Camelback Road, Suite 600
Phoenix, Arizona 85016-3429

368411
371849
375430
381029
391037
392087
396470
407284

STATE OF ARIZONA)
) ss:
County of Maricopa)

**AFFIDAVIT OF ANNUAL CLAIM MAINTENANCE FEE PAYMENT AND
NOTICE OF INTENT TO HOLD MINING CLAIMS**

The undersigned Affiant, being duly sworn, deposes and states that:

1. I am a citizen of the United States and am at least eighteen (18) years of age;
2. I reside in the City of Phoenix, Maricopa County, Arizona;
3. I am an authorized agent for **CROESUS GOLD USA CORP.**, an Arizona corporation ("*Claimant*"), whose address is 71 Elmer Avenue, Toronto, Ontario, Canada M4L 3R6;
4. Claimant owns and maintains certain unpatented lode mining claims, placer mining claims, mill sites, and/or tunnel sites situated in La Paz County, Arizona as more particularly described on Exhibit A, which is attached hereto and incorporated herein by this reference (the "*Claims*");
5. Claimant is personally acquainted with the Claims;
6. Claimant intends to hold the Claims for the assessment year ending September 1, 2017;
7. Payment of the annual claim maintenance fee ("*Maintenance Fee*") of \$155.00 for every lode mining claim, mill site, and tunnel site, and \$155.00 for every 20 acres or portion thereof contained in each placer mining claim, has been made as evidenced by the Bureau of Land Management receipt, a copy of which is attached hereto and incorporated herein by this reference; and

RECEIVED
BLM AZ STATE OFFICE
2016 AUG - 3 P 1:41
PHOENIX, ARIZONA


8. Payment of the Maintenance Fee has been made in lieu of recording an affidavit of performance of annual assessment work for the purpose of complying with the laws, rules and regulations of the United States and/or Arizona relating to owning, holding and maintaining the Claims.

Affiant executes this Affidavit of Annual Claim Maintenance Fee Payment and Notice of Intent to Hold Mining Claims on this 3rd day of August, 2016.

Marc A. Marra, AGENT
Marc A. Marra, authorized agent

The foregoing Affidavit of Annual Claim Maintenance Fee Payment and Notice of Intent to Hold Mining Claims dated the 3rd day of August, 2016, prepared for the benefit of Croesus Gold Corp., an Arizona corporation, consisting of a total of nine (9) pages, was sworn, subscribed and acknowledged before me this 3rd day of August, 2016, by Marc A. Marra, authorized agent of Croesus Gold Corp., an Arizona corporation, for and on behalf of the corporation.

IN WITNESS WHEREOF, I hereunto set my hand and official seal.



Melody Mae Tolliver
Notary Public

RECEIVED
BLM AZ STATE OFFICE
2016 AUG - 3 P 1:41
PHOENIX, ARIZONA

NO. OF CLAIMS 219
AMOUNT \$33945
RECEIPT NO. 3620630
INIT. SM
** BLM-ASO**

EXHIBIT A
TO AFFIDAVIT OF ANNUAL CLAIM MAINTENANCE FEE PAYMENT AND
NOTICE OF INTENT TO HOLD MINING CLAIMS

Unpatented placer and lode mining claims situated in the Oro Fino (Middle Camp) Mining District, La Paz County, Arizona, the names of which, the serial numbers assigned by the Arizona State Office of the Bureau of Land Management, the dates of location, the document numbers of recording of the location notices and amendments thereof in the official records of La Paz County, and the locations on the ground in reference to the Public Land Survey System, are as follows:

No.	Claim Name	Document No.	BLM Serial No.	Section	Township	Range	Loc. Date
1	SABAKA #1	2005-07505	AMC368411 (Placer)	32/33	4N	20W	11/11/2005
2	M-1 (Amendment)	2006-01166 2008-02928	AMC371849	4	3N	20W	2/18/2006
3	M-2	2006-01167	AMC371850	4	3N	20W	2/18/2006
4	M-3	2006-01168	AMC371851	4	3N	20W	2/18/2006
5	M-4	2006-01169	AMC371852	4	3N	20W	2/18/2006
6	M-5	2006-01170	AMC371853	4	3N	20W	2/18/2006
7	M-6	2006-01171	AMC371854	4	3N	20W	2/18/2006
8	M-7	2006-01172	AMC371855	3/4	3N	20W	2/18/2006
9	M-8	2006-01173	AMC371856	3	3N	20W	2/18/2006
10	M-9	2006-01174	AMC371857	3	3N	20W	2/18/2006
11	M-10	2006-01175	AMC371858	3/4	3N	20W	2/18/2006
12	M-11	2006-01176	AMC371859	4	3N	20W	2/18/2006
13	M-12	2006-01177	AMC371860	4	3N	20W	2/18/2006
14	M-13	2006-01178	AMC371861	4	3N	20W	2/18/2006
15	M-14	2006-01179	AMC371862	4	3N	20W	2/18/2006
16	M-15	2006-01180	AMC371863	4	3N	20W	2/18/2006
17	M-16	2006-01181	AMC371864	4	3N	20W	2/18/2006
18	M-17	2006-01182	AMC371865	34	4N	20W	2/18/2006
19	M-18	2006-01183	AMC371866	33/34	4N	20W	2/18/2006
20	M-19	2006-01184	AMC371867	33	4N	20W	2/18/2006
21	M-20	2006-01185	AMC371868	33	4N	20W	2/18/2006
22	M-21	2006-01186	AMC371869	33	4N	20W	2/18/2006
23	M-22	2006-01187	AMC371870	33	4N	20W	2/18/2006
24	M-23	2006-01188	AMC371871	33	4N	20W	2/18/2006
25	M-24	2006-01189	AMC371872	33	4N	20W	2/18/2006
26	M-25	2006-01190	AMC371873	33	4N	20W	2/18/2006
27	M-26	2006-01191	AMC371874	33	4N	20W	2/18/2006
28	M-27	2006-01192	AMC371875	33/4	4N/3N	20W	2/18/2006
29	M-28	2006-01193	AMC371876	33/4	4N/3N	20W	2/18/2006
30	M-29	2006-01194	AMC371877	4	3N	20W	2/18/2006

PHOENIX, ARIZONA

2016 AUG - 3 P 1:41

RECEIVED
BLM AZ STATE OFFICE

No.	Claim Name	Document No.	BLM Serial No.	Section	Township	Range	Loc. Date
31	M-30	2006-01195	AMC371878	4	3N	20W	2/18/2006
32	P #1	2006-07073	AMC375430	33/4	4N/3N	20W	9/1/2006
33	P #2	2006-07074	AMC375431	33/4	4N/3N	20W	9/1/2006
34	P #3	2006-07075	AMC375432	33/4	4N/3N	20W	9/1/2006
35	P #4	2006-07076	AMC375433	33/4	4N/3N	20W	9/1/2006
36	P #5	2006-07077	AMC375434	33/4	4N/3N	20W	9/1/2006
37	P #6	2006-07078	AMC375435	33/4	4N/3N	20W	9/1/2006
38	P #7	2006-07079	AMC375436	33/34 / 3/4	4N/3N	20W	9/1/2006
39	P #8	2006-07080	AMC375437	34/3	4N/3N	20W	9/1/2006
40	M-31	2007-01370	AMC381029	34	4N	20W	12/19/2006
41	M-32	2007-01371	AMC381030	33/34	4N	20W	12/19/2006
42	M-33	2007-01372	AMC381031	33	4N	20W	12/19/2006
43	M-34	2007-01373	AMC381032	33	4N	20W	12/19/2006
44	M-35	2007-01374	AMC381033	33	4N	20W	12/19/2006
45	M-36	2007-01375	AMC381034	33	4N	20W	12/19/2006
46	M-37	2007-01376	AMC381035	33	4N	20W	12/19/2006
47	M-38	2007-01377	AMC381036	33	4N	20W	12/19/2006
48	M-39	2007-01378	AMC381037	33	4N	20W	12/19/2006
49	M-40	2007-01380	AMC381038	33	4N	20W	12/19/2006
50	M-41	2007-01381	AMC381039	32/33	4N	20W	12/19/2006
51	M-42	2007-01382	AMC381040	32	4N	20W	12/19/2006
52	M-43	2007-01383	AMC381041	32	4N	20W	12/19/2006
53	M-44	2007-01384	AMC381042	32	4N	20W	12/19/2006
54	M-45	2007-01385	AMC381043	32	4N	20W	12/19/2006
55	M-46	2007-01386	AMC381044	32	4N	20W	12/19/2006
56	M-47	2007-01387	AMC381045	32	4N	20W	12/19/2006
57	M-48	2007-01388	AMC381046	32	4N	20W	12/19/2006
58	M-49	2007-01389	AMC381047	32	4N	20W	12/19/2006
59	M-50	2007-01390	AMC381048	32	4N	20W	12/19/2006
60	M-51	2007-01391	AMC381049	32	4N	20W	12/19/2006
61	M-52	2007-01392	AMC381050	32	4N	20W	12/19/2006
62	M-53	2007-01393	AMC381051	32	4N	20W	12/19/2006
63	M-54	2007-01394	AMC381052	32	4N	20W	12/19/2006
64	M-55	2007-01395	AMC381053	32	4N	20W	12/19/2006
65	M-56	2007-01396	AMC381054	32/33	4N	20W	12/19/2006
66	M-57	2007-01397	AMC381055	32/33 / 4/5	4N/3N	20W	12/19/2006
67	M-58	2007-01398	AMC381056	32/5	4N/3N	20W	12/19/2006
68	M-59	2007-01399	AMC381057	32/5	4N/3N	20W	12/19/2006
69	M-60	2007-01400	AMC381058	32/5	4N/3N	20W	12/19/2006
70	M-61	2007-01401	AMC381059	32/5	4N/3N	20W	12/19/2006
71	M-62	2007-01402	AMC381060	32/5	4N/3N	20W	12/19/2006
72	M-63	2007-01403	AMC381061	32/5	4N/3N	20W	12/19/2006
73	M-64	2007-01404	AMC381062	32/5	4N/3N	20W	12/19/2006
74	M-75	2007-01405	AMC381063	32	4N	20W	12/19/2006

PHOENIX, ARIZONA

2016 AUG - 3 P 1:40

RECEIVED
BLM AZ STATE OFFICE

No.	Claim Name	Document No.	BLM Serial No.	Section	Township	Range	Loc. Date
75	M-76	2007-01406	AMC381064	31/32	4N	20W	12/19/2006
76	M-77	2007-01407	AMC381065	31	4N	20W	12/19/2006
77	M-78	2007-01408	AMC381066	31	4N	20W	12/19/2006
78	M-79	2007-01409	AMC381067	31	4N	20W	12/19/2006
79	M-80	2007-01410	AMC381068	31	4N	20W	12/19/2006
80	M-81	2007-01411	AMC381069	31	4N	20W	12/19/2006
81	M-82	2007-01412	AMC381070	31	4N	20W	12/19/2006
82	M-83	2007-01413	AMC381071	31	4N	20W	12/19/2006
83	M-84	2007-01414	AMC381072	31	4N	20W	12/19/2006
84	M-85	2007-01415	AMC381073	31/32	4N	20W	12/19/2006
85	M-92	2007-01422	AMC381080	32	4N	20W	12/19/2006
86	M-93	2007-01423	AMC381081	32	4N	20W	12/19/2006
87	M-94	2007-01424	AMC381082	32	4N	20W	12/19/2006
88	M-95	2007-01425	AMC381083	32	4N	20W	12/19/2006
89	M-96	2007-01426	AMC381084	32/31	4N	20W	12/19/2006
90	M-97	2007-01427	AMC381085	31	4N	20W	12/19/2006
91	M-98	2007-01428	AMC381086	31	4N	20W	12/19/2006
92	M-99	2007-01429	AMC381087	31	4N	20W	12/19/2006
93	M-100	2007-01430	AMC381088	31	4N	20W	12/19/2006
94	M-101 (Amendment)	2008-01166 2008-02926	AMC391037	34	4N	20W	2/1/2008
95	M-102 (Amendment)	2008-01167 2008-02926	AMC391038	34	4N	20W	2/1/2008
96	M-103 (Amendment)	2008-01168 2008-02926	AMC391039	34/3	4N/3N	20W	2/1/2008
97	M-104 (Amendment)	2008-01169 2008-02926	AMC391040	3	3N	20W	2/1/2008
98	M-105 (Amendment)	2008-01170 2008-02926	AMC391041	3	3N	20W	2/1/2008
99	M-106 (Amendment)	2008-01171 2008-02926	AMC391042	3	3N	20W	2/1/2008
100	M-107 (Amendment)	2008-01172 2008-02926	AMC391043	3	3N	20W	2/1/2008
101	M-108 (Amendment)	2008-01173 2008-02926	AMC391044	3	3N	20W	2/1/2008
102	M-109 (Amendment)	2008-01174 2008-02926	AMC391045	3	3N	20W	2/1/2008
103	M-110 (Amendment)	2008-01175 2008-02926	AMC391046	3	3N	20W	2/1/2008
104	M-86 A	2008-02520	AMC392087	32	4N	20W	5/10/2008
105	AGN#1 (Amendment)	2008-02521 2009-01646	AMC392088	30/31	4N	20W	3/7/2008
106	AGN#2 (Amendment)	2008-02522 2009-01647	AMC392089	30/31	4N	20W	3/7/2008

HOENIX, ARIZONA

2016 AUG - 3 P 1:40

RECEIVED
BLM AZ STATE OFFICE

No.	Claim Name	Document No.	BLM Serial No.	Section	Township	Range	Loc. Date
107	AGN#3 (Amendment)	2008-02523 2009-01648	AMC392090	30/31	4N	20W	3/7/2008
108	AGN#4 (Amendment)	2008-02524 2009-01649	AMC392091	30/31	4N	20W	3/7/2008
109	AGN#5	2008-02525	AMC392092	29/30/31/32	4N	20W	3/7/2008
110	AGN#6	2008-02526	AMC392093	29/32	4N	20W	3/7/2008
111	AGN#7	2008-02527	AMC392094	29/32	4N	20W	3/7/2008
112	AGN#8	2008-02528	AMC392095	29/32	4N	20W	3/7/2008
113	AGN#9	2008-02529	AMC392096	32	4N	20W	3/7/2008
114	AGN#10	2008-02530	AMC392097	32	4N	20W	3/7/2008
115	AGN#11	2008-02531	AMC392098	29/32	4N	20W	3/7/2008
116	AGN#12	2008-02532	AMC392099	29/32	4N	20W	3/7/2008
117	AGN#13	2008-02533	AMC392100	32	4N	20W	3/7/2008
118	AGN#14	2008-02534	AMC392101	32	4N	20W	3/7/2008
119	AGN#15	2008-02535	AMC392102	29/32	4N	20W	3/7/2008
120	AGN#16 (Amendment)	2008-02536 2009-01650	AMC392103	29/32	4N	20W	3/7/2008
121	AGN#17 (Amendment)	2008-02537 2009-01651	AMC392104	32	4N	20W	3/7/2008
122	AGN#18 (Amendment)	2008-02538 2009-01652	AMC392105	32	4N	20W	3/7/2008
123	AGN#19 (Amendment)	2008-02539 2009-01653	AMC392106	29/32	4N	20W	3/7/2008
124	AGN#20 (Amendment)	2008-02540 2009-01654	AMC392107	29/30/31/32	4N	20W	3/7/2008
125	AGN#21 (Amendment)	2008-02541 2009-01655	AMC392108	32/33	4N	20W	3/7/2008
126	AGN#22 (Amendment)	2008-02542 2009-01656	AMC392109	33	4N	20W	3/7/2008
127	AGN#23 (Amendment)	2008-02543 2009-01657	AMC392110	28/33	4N	20W	3/7/2008
128	AGN#24 (Amendment)	2008-02544 2009-01658	AMC392111	28/33	4N	20W	3/7/2008
129	AGN#25 (Amendment)	2008-02545 2009-01659	AMC392112	33	4N	20W	3/7/2008
130	AGN#26	2008-02546	AMC392113	28	4N	20W	3/7/2008
131	AGN#27	2008-02547	AMC392114	28	4N	20W	3/7/2008
132	AGN#28	2008-02548	AMC392115	28/29	4N	20W	3/7/2008
133	AGN#29	2008-02549	AMC392116	28	4N	20W	3/7/2008
134	AGN#30	2008-02550	AMC392117	30	4N	20W	3/7/2008
135	AGN#31	2008-02551	AMC392118	29	4N	20W	3/7/2008
136	AGN#32	2008-02552	AMC392119	29	4N	20W	3/7/2008
137	AGN#33	2008-02553	AMC392120	29	4N	20W	3/7/2008
138	AGN#34	2008-02554	AMC392121	29	4N	20W	3/7/2008

PHOENIX, ARIZONA

2008 AUG - 3 P 1:40

RECEIVED
BLM AZ STATE OFFICE

No.	Claim Name	Document No.	BLM Serial No.	Section	Township	Range	Loc. Date
139	AGN#35	2008-02555	AMC392122	29	4N	20W	3/7/2008
140	AGN#36	2008-02556	AMC392123	29	4N	20W	3/7/2008
141	AGN#37	2008-02557	AMC392124	29/30	4N	20W	3/7/2008
142	AGN#38	2008-02558	AMC392125	30	4N	20W	3/7/2008
143	AGN#39	2008-02559	AMC392126	30	4N	20W	3/7/2008
144	AGN#40	2008-02560	AMC392127	30	4N	20W	3/7/2008
145	AGN#41	2008-02561	AMC392128	30	4N	20W	3/7/2008
146	SP1	2009-01664	AMC396470	5/6 / 31/32	3N/4N	20W	4/20/2009
147	SP2	2009-01665	AMC396471	5/6 / 32	3N/4N	20W	4/20/2009
148	SP3	2009-01666	AMC396472	5	3N	20W	4/20/2009
149	SP4	2009-01667	AMC396473	5	3N	20W	4/20/2009
150	SP5	2009-01668	AMC396474	5	3N	20W	4/20/2009
151	SP6	2009-01669	AMC396475	5	3N	20W	4/20/2009
152	SP7	2009-01670	AMC396476	4/5	3N	20W	4/20/2009
153	SP8	2009-01671	AMC396477	5	3N	20W	4/20/2009
154	SP9	2009-01672	AMC396478	5	3N	20W	4/20/2009
155	SP10	2009-01673	AMC396479	4/5	3N	20W	4/20/2009
156	SP11	2009-01674	AMC396480	4	3N	20W	4/20/2009
157	SP12	2009-01675	AMC396481	4	3N	20W	4/20/2009
158	SP13	2009-01676	AMC396482	4/8/9	3N	20W	4/20/2009
159	SP14	2009-01677	AMC396483	4/9	3N	20W	4/20/2009
160	SP15	2009-01678	AMC396484	4/9	3N	20W	4/20/2009
161	SP16	2009-01679	AMC396485	4/9	3N	20W	4/20/2009
162	SP17	2009-01680	AMC396486	4/9	3N	20W	4/20/2009
163	SP18	2009-01681	AMC396487	4/9	3N	20W	4/20/2009
164	SP19	2009-01682	AMC396488	4/9	3N	20W	4/20/2009
165	SP20	2009-01683	AMC396489	4/9	3N	20W	4/20/2009
166	SP21	2009-01684	AMC396490	3/4/9/10	3N	20W	4/20/2009
167	SP22	2009-01685	AMC396491	3/10	3N	20W	4/20/2009
168	SP23	2009-01686	AMC396492	3/10	3N	20W	4/20/2009
169	SP24	2009-01687	AMC396493	3/10	3N	20W	4/20/2009
170	SP25	2009-01688	AMC396494	3/10	3N	20W	4/20/2009
171	SP26	2009-01689	AMC396495	3/10	3N	20W	4/20/2009
172	SP27	2009-01690	AMC396496	3/10	3N	20W	4/20/2009
173	SP28	2009-01691	AMC396497	3/10	3N	20W	4/20/2009
174	SP29	2009-01692	AMC396498	3/10	3N	20W	4/20/2009
175	SP30	2009-01693	AMC396499	3	3N	20W	4/20/2009
176	SP31	2009-01694	AMC396500	3	3N	20W	4/20/2009
177	SP32	2009-01695	AMC396501	3	3N	20W	4/20/2009
178	SP33	2009-01696	AMC396502	3	3N	20W	4/20/2009
179	SP34	2009-01697	AMC396503	3	3N	20W	4/20/2009
180	SP35	2009-01698	AMC396504	2/3	3N	20W	4/20/2009
181	SP36	2009-01699	AMC396505	2/3	3N	20W	4/20/2009

PHOENIX, ARIZONA

2016 AUG - 3 P 1:40

RECEIVED
BLM AZ STATE OFFICE

No.	Claim Name	Document No.	BLM Serial No.	Section	Township	Range	Loc. Date
182	RR #1 (Amendment)	2011-01851 2011-04476	AMC407284	34	4 N	20 W	4/14/2011
183	RR #2 (Amendment)	2011-01852 2011-04477	AMC407285	34	4 N	20 W	4/14/2011
184	RR #3 (Amendment)	2011-01853 2011-04478	AMC407286	34	4 N	20 W	4/14/2011
185	RR #4 (Amendment)	2011-01854 2011-04479	AMC407287	34	4 N	20 W	4/14/2011
186	RR #11	2011-01861	AMC407294	34	4 N	20 W	4/14/2011
187	RR #12	2011-01862	AMC407295	34	4 N	20 W	4/14/2011
188	RR #13	2011-01863	AMC407296	34	4 N	20 W	4/14/2011
189	RR #14	2011-01864	AMC407297	34	4 N	20 W	4/14/2011
190	RR #15	2011-01865	AMC407298	34	4 N	20 W	4/14/2011
191	RR #16	2011-01866	AMC407299	35	4 N	20 W	4/14/2011
192	RR #17	2011-01867	AMC407300	35	4 N	20 W	4/14/2011
193	RR #18	2011-01868	AMC407301	35	4 N	20 W	4/14/2011
194	RR #19	2011-01869	AMC407302	35	4 N	20 W	4/14/2011
195	RR #23	2011-01873	AMC407306	34	4 N	20 W	4/14/2011
196	RR #24	2011-01874	AMC407307	34	4 N	20 W	4/14/2011
197	RR #25	2011-01875	AMC407308	34	4 N	20 W	4/14/2011
198	RR #26	2011-01876	AMC407309	34	4 N	20 W	4/14/2011
199	RR #27	2011-01877	AMC407310	3	3 N	20 W	4/13/2011
200	RR #28	2011-01878	AMC407311	3	3 N	20 W	4/13/2011
201	RR #29	2011-01879	AMC407312	2	3 N	20 W	4/13/2011
202	RR #30	2011-01880	AMC407313	2	3 N	20 W	4/13/2011
203	RR #31	2011-01881	AMC407314	2	3 N	20 W	4/13/2011
204	RR #38	2011-01888	AMC407321	2	3 N	20 W	4/11/2011
205	RR #39	2011-01889	AMC407322	2	3 N	20 W	4/11/2011
206	RR #40	2011-01890	AMC407323	2	3 N	20 W	4/11/2011
207	RR #41	2011-01891	AMC407324	2	3 N	20 W	4/11/2011
208	RR #54	2011-01904	AMC407337	2	3 N	20 W	4/11/2011
209	RR #55	2011-01905	AMC407338	2	3 N	20 W	4/11/2011
210	RR #56	2011-01906	AMC407339	2	3 N	20 W	4/11/2011
211	RR #57	2011-01907	AMC407340	2	3 N	20 W	4/11/2011
212	RR #70	2011-01920	AMC407353	10	3 N	20 W	4/6/2011
213	RR #71	2011-01921	AMC407354	11	3 N	20 W	4/6/2011
214	RR #72	2011-01922	AMC407355	11	3 N	20 W	4/6/2011
215	RR #73	2011-01923	AMC407356	11	3 N	20 W	4/6/2011
216	RR # 110	2011-01956	AMC407391	5	3 N	20 W	4/9/2011
217	RR #111	2011-01955	AMC407392	5	3 N	20 W	4/9/2011
218	RR #112	2011-01954	AMC407393	5	3 N	20 W	4/9/2011
219	RR #113	2011-01953	AMC407394	5	3 N	20 W	4/9/2011

219 claims @ \$155/claim = \$33,945.00

PHOENIX, ARIZONA

2011 AUG - 3 P 1:40

RECEIVED
BLM AZ STATE OFFICE

United States Department of the Interior
Bureau of Land Management
 DIV OF LANDS, MINRLS & ENERGY
 ONE N CENTRAL AVE
 PHOENIX, AZ 85004 -4427
 Phone: 602-417-9200

Receipt

No: 3620630

Transaction #: 3724288	
Date of Transaction: 08/03/2016	
CUSTOMER:	
CROESUS GOLD USA CORP 71 ELMER AVE TORONTO, ON M4L 3R6 CA	

LINE #	QTY	DESCRIPTION	REMARKS	UNIT PRICE	TOTAL
1	1.00	LOCATABLE MINERALS / MINING CLAIMS- NOT NEW-UNADJUD, ONE AUTH NO. ONLY / MINING CLAIM MONEY RECEIVED CASES: AMC368411/\$33945.00	2017 MAINT (219)	- n/a -	33945.00
TOTAL:					\$33,945.00

PAYMENT INFORMATION					
1	AMOUNT:	33945.00	POSTMARKED:	N/A	
	TYPE:	CHECK	RECEIVED:	08/03/2016	
	CHECK NO:	03169			
	NAME:	FENNEMORE CRAIG PC 2394 E CAMELBACK RD STE 600 PHOENIX AZ 85016 CA			

REMARKS
PAID BY FENNEMORE CRAIG IN TRUST AND FOR THE BENEFIT OF CROESUS GOLD CORP

This receipt was generated by the automated BLM Collections and Billing System and is a paper representation of a portion of the official electronic record contained therein.

ENTERED
 AUG - 4 2016
 BY: *[Signature]*

FENNEMORE CRAIG, P.C.

2394 East Camelback Road, Suite 600
Phoenix, Arizona 85016-3429
(602) 916-5000

Marc A. Marra
Direct Phone: (602) 916-5450
Direct Fax: (602) 916-5650
mmarra@fclaw.com

368411
371849
375430
381029
391037
392087
396470
407284

Law Offices
Denver (303) 291-3200
Las Vegas (702) 692-8000
Nogales (520) 281-3480
Phoenix (602) 916-5000
Reno (775) 788-2200
Tucson (520) 879-6800

July 6, 2016

VIA HAND DELIVERY

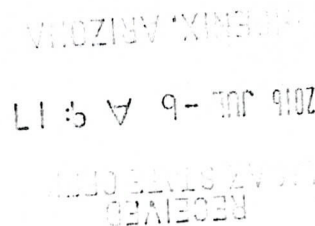

Bureau of Land Management
Arizona State Office
One North Central Avenue, Suite 800
Phoenix, Arizona 85004-4427

Re: Notice of Transfer of Unpatented Mining Claims

Dear Sir or Madam:

We represent an affiliate of Croesus Gold USA Corp. ("Croesus") in certain legal matters. Croesus recently acquired a 100% interest in various unpatented mining claims as described and detailed below. On behalf of Croesus, and in accordance with 43 C.F.R. Pt 3833, Subpt. C, please accept this letter as notice of transfer of these unpatented mining claims.

Attached hereto at Tab A is a copy of the Quitclaim Deed by which RRI Exploration Inc. granted title to unpatented mining claims to Croesus on June 16, 2016, recorded on June 22, 2016 as Document No. 2016-02358 in the Official Records of La Paz County, Arizona (concerning 219 unpatented mining claims as follows: SABAKA #1, AMC368411; M-1 through M-30, AMC371849 through AMC371878; P #1 through P #8, AMC375430 through AMC375437; M-31 through M-64, AMC381029 through AMC381062; M-75 through M-85, AMC381063 through AMC381073; M-92 through M-100, AMC381080 through AMC381088; M-101 through M-110, AMC391037 through AMC391046; M-86 A, AMC392087; AGN#1 through AGN#41, AMC392088 through AMC392128; SP1 through SP36, AMC396470 through AMC396505; RR #1 through RR #4, AMC407284 through AMC407287; RR #11 through RR #19, AMC407294 through AMC407302; RR #23 through RR #31, AMC407306 through AMC407314; RR #38 through RR #41, AMC407321 through AMC407324; RR #54 through RR #57, AMC407337 through AMC407340; RR #70 through RR #73, AMC407353 through AMC407356; and RR #110 through RR #113, AMC407391 through AMC407394).



FENNEMORE CRAIG, P.C.

Bureau of Land Management
July 6, 2016
Page 2

The appropriate contact and address for Solidus relative to any actions taken on these unpatented mining claims is as follows:


Croesus Gold USA Corp.
71 Elmer Avenue
Toronto, Ontario M4L 3R6
Canada

Also attached hereto is a check for the required nonrefundable transfer fee in the amount of \$2,190.00 (i.e., transfer of 219 claims @ \$10/claim).

Please do not hesitate to contact me directly by telephone at 602-916-5450 or by email at mmarra@fclaw.com if you have any questions.

Sincerely,

FENNEMORE CRAIG, P.C.


Marc A. Marra

Attachments

11759771

RECEIVED
BLM AZ STATE OFFICE
2016 JUL -6 A 9:17
FENNEMORE CRAIG, P.C.

Tab A

NO. OF CLAIMS 219
AMOUNT 2190.00
RECEIPT NO. 3599835
INIT. EL

** BLM-ASO**

RECEIVED
BLM AZ STATE OFFICE
2016 JUL -6 A 9:16
PHOENIX, ARIZONA

When recorded, return to:

Fennemore Craig, P.C.
2394 East Camelback Road, Suite 600
Phoenix, AZ 85016-3429
Attn: Sarah A. Strunk, Esq.

RECEIVED
DLM AZ STATE OFFICE
2016 JUL - 6 A 9: 16
PHOENIX, ARIZONA


Exempt pursuant to A.R.S. § 11-1134.A.6

QUITCLAIM DEED

FOR TEN DOLLARS (\$10.00) and other good and valuable consideration, the receipt and sufficiency of which is hereby acknowledged, **RRI EXPLORATION INC.**, a Nevada corporation ("Grantor"), hereby remises, releases, conveys and quitclaims to **CROESUS GOLD USA CORP.**, an Arizona corporation ("Grantee"), all of its right, title and interest in and to those certain unpatented placer and lode mining claims situated in La Paz County, Arizona, together with all tenements, hereditaments and appurtenances, including any and all water rights, belonging or otherwise pertaining thereto (the "Property"), as more particularly described on Exhibit A attached hereto and incorporated herein by this reference.

DATED this 16 day of June, 2016.


RRI EXPLORATION INC.,
a Nevada corporation

By: 
Name: John-Mark Staude
Title: President

PROVINCE
STATE OF BRITISH COLUMBIA)
County of VANCOUVER)

ss.

The foregoing Quitclaim Deed was executed before me on this 16 day of June, 2016 by JOHN-MARK STAUDE, the PRESIDENT of RRI EXPLORATION INC., a Nevada corporation, for and on behalf of the corporation.


Notary Public

My commission expires:
UNLIMITED

CLIVE V. FORTH
Barrister & Solicitor
700 - 595 Howe Street
Vancouver, BC V6C 2T5
Telephone: (604) 605-5444

EXHIBIT A
Property

The following unpatented placer and lode mining claims situated in the Oro Fino (Middle Camp) Mining District, La Paz County, Arizona, the names of which, the serial numbers assigned by the Arizona State Office of the Bureau of Land Management, the dates of location, the document numbers of recording of the location notices and amendments thereof in the official records of La Paz County, and the locations on the ground in reference to the Public Land Survey System, are as follows:

No.	Claim Name	Document No.	BLM Serial No.	Section	Township	Range	Loc. Date
1	SABAKA #1	2005-07505	AMC368411 (Placer)	32/33	4N	20W	11/11/2005
2	M-1 (Amendment)	2006-01166 2008-02928	AMC371849	4	3N	20W	2/18/2006
3	M-2	2006-01167	AMC371850	4	3N	20W	2/18/2006
4	M-3	2006-01168	AMC371851	4	3N	20W	2/18/2006
5	M-4	2006-01169	AMC371852	4	3N	20W	2/18/2006
6	M-5	2006-01170	AMC371853	4	3N	20W	2/18/2006
7	M-6	2006-01171	AMC371854	4	3N	20W	2/18/2006
8	M-7	2006-01172	AMC371855	3/4	3N	20W	2/18/2006
9	M-8	2006-01173	AMC371856	3	3N	20W	2/18/2006
10	M-9	2006-01174	AMC371857	3	3N	20W	2/18/2006
11	M-10	2006-01175	AMC371858	3/4	3N	20W	2/18/2006
12	M-11	2006-01176	AMC371859	4	3N	20W	2/18/2006
13	M-12	2006-01177	AMC371860	4	3N	20W	2/18/2006
14	M-13	2006-01178	AMC371861	4	3N	20W	2/18/2006
15	M-14	2006-01179	AMC371862	4	3N	20W	2/18/2006
16	M-15	2006-01180	AMC371863	4	3N	20W	2/18/2006
17	M-16	2006-01181	AMC371864	4	3N	20W	2/18/2006
18	M-17	2006-01182	AMC371865	34	4N	20W	2/18/2006
19	M-18	2006-01183	AMC371866	33/34	4N	20W	2/18/2006
20	M-19	2006-01184	AMC371867	33	4N	20W	2/18/2006
21	M-20	2006-01185	AMC371868	33	4N	20W	2/18/2006
22	M-21	2006-01186	AMC371869	33	4N	20W	2/18/2006
23	M-22	2006-01187	AMC371870	33	4N	20W	2/18/2006
24	M-23	2006-01188	AMC371871	33	4N	20W	2/18/2006
25	M-24	2006-01189	AMC371872	33	4N	20W	2/18/2006
26	M-25	2006-01190	AMC371873	33	4N	20W	2/18/2006
27	M-26	2006-01191	AMC371874	33	4N	20W	2/18/2006
28	M-27	2006-01192	AMC371875	33/4	4N/3N	20W	2/18/2006
29	M-28	2006-01193	AMC371876	33/4	4N/3N	20W	2/18/2006
30	M-29	2006-01194	AMC371877	4	3N	20W	2/18/2006
31	M-30	2006-01195	AMC371878	4	3N	20W	2/18/2006
32	P #1	2006-07073	AMC375430	33/4	4N/3N	20W	9/1/2006
33	P #2	2006-07074	AMC375431	33/4	4N/3N	20W	9/1/2006
34	P #3	2006-07075	AMC375432	33/4	4N/3N	20W	9/1/2006
35	P #4	2006-07076	AMC375433	33/4	4N/3N	20W	9/1/2006
36	P #5	2006-07077	AMC375434	33/4	4N/3N	20W	9/1/2006
37	P #6	2006-07078	AMC375435	33/4	4N/3N	20W	9/1/2006
38	P #7	2006-07079	AMC375436	33/34 / 3/4	4N/3N	20W	9/1/2006
39	P #8	2006-07080	AMC375437	34/3	4N/3N	20W	9/1/2006

No.	Claim Name	Document No.	BLM Serial No.	Section	Township	Range	Loc. Date
40	M-31	2007-01370	AMC381029	34	4N	20W	12/19/2006
41	M-32	2007-01371	AMC381030	33/34	4N	20W	12/19/2006
42	M-33	2007-01372	AMC381031	33	4N	20W	12/19/2006
43	M-34	2007-01373	AMC381032	33	4N	20W	12/19/2006
44	M-35	2007-01374	AMC381033	33	4N	20W	12/19/2006
45	M-36	2007-01375	AMC381034	33	4N	20W	12/19/2006
46	M-37	2007-01376	AMC381035	33	4N	20W	12/19/2006
47	M-38	2007-01377	AMC381036	33	4N	20W	12/19/2006
48	M-39	2007-01378	AMC381037	33	4N	20W	12/19/2006
49	M-40	2007-01380	AMC381038	33	4N	20W	12/19/2006
50	M-41	2007-01381	AMC381039	32/33	4N	20W	12/19/2006
51	M-42	2007-01382	AMC381040	32	4N	20W	12/19/2006
52	M-43	2007-01383	AMC381041	32	4N	20W	12/19/2006
53	M-44	2007-01384	AMC381042	32	4N	20W	12/19/2006
54	M-45	2007-01385	AMC381043	32	4N	20W	12/19/2006
55	M-46	2007-01386	AMC381044	32	4N	20W	12/19/2006
56	M-47	2007-01387	AMC381045	32	4N	20W	12/19/2006
57	M-48	2007-01388	AMC381046	32	4N	20W	12/19/2006
58	M-49	2007-01389	AMC381047	32	4N	20W	12/19/2006
59	M-50	2007-01390	AMC381048	32	4N	20W	12/19/2006
60	M-51	2007-01391	AMC381049	32	4N	20W	12/19/2006
61	M-52	2007-01392	AMC381050	32	4N	20W	12/19/2006
62	M-53	2007-01393	AMC381051	32	4N	20W	12/19/2006
63	M-54	2007-01394	AMC381052	32	4N	20W	12/19/2006
64	M-55	2007-01395	AMC381053	32	4N	20W	12/19/2006
65	M-56	2007-01396	AMC381054	32/33	4N	20W	12/19/2006
66	M-57	2007-01397	AMC381055	32/33 / 4/5	4N/3N	20W	12/19/2006
67	M-58	2007-01398	AMC381056	32/5	4N/3N	20W	12/19/2006
68	M-59	2007-01399	AMC381057	32/5	4N/3N	20W	12/19/2006
69	M-60	2007-01400	AMC381058	32/5	4N/3N	20W	12/19/2006
70	M-61	2007-01401	AMC381059	32/5	4N/3N	20W	12/19/2006
71	M-62	2007-01402	AMC381060	32/5	4N/3N	20W	12/19/2006
72	M-63	2007-01403	AMC381061	32/5	4N/3N	20W	12/19/2006
73	M-64	2007-01404	AMC381062	32/5	4N/3N	20W	12/19/2006
74	M-75	2007-01405	AMC381063	32	4N	20W	12/19/2006
75	M-76	2007-01406	AMC381064	31/32	4N	20W	12/19/2006
76	M-77	2007-01407	AMC381065	31	4N	20W	12/19/2006
77	M-78	2007-01408	AMC381066	31	4N	20W	12/19/2006
78	M-79	2007-01409	AMC381067	31	4N	20W	12/19/2006
79	M-80	2007-01410	AMC381068	31	4N	20W	12/19/2006
80	M-81	2007-01411	AMC381069	31	4N	20W	12/19/2006
81	M-82	2007-01412	AMC381070	31	4N	20W	12/19/2006
82	M-83	2007-01413	AMC381071	31	4N	20W	12/19/2006
83	M-84	2007-01414	AMC381072	31	4N	20W	12/19/2006
84	M-85	2007-01415	AMC381073	31/32	4N	20W	12/19/2006
85	M-92	2007-01422	AMC381080	32	4N	20W	12/19/2006
86	M-93	2007-01423	AMC381081	32	4N	20W	12/19/2006
87	M-94	2007-01424	AMC381082	32	4N	20W	12/19/2006
88	M-95	2007-01425	AMC381083	32	4N	20W	12/19/2006
89	M-96	2007-01426	AMC381084	32/31	4N	20W	12/19/2006
90	M-97	2007-01427	AMC381085	31	4N	20W	12/19/2006
91	M-98	2007-01428	AMC381086	31	4N	20W	12/19/2006

No.	Claim Name	Document No.	BLM Serial No.	Section	Township	Range	Loc. Date
92	M-99	2007-01429	AMC381087	31	4N	20W	12/19/2006
93	M-100	2007-01430	AMC381088	31	4N	20W	12/19/2006
94	M-101 (Amendment)	2008-01166 2008-02926	AMC391037	34	4N	20W	2/1/2008
95	M-102 (Amendment)	2008-01167 2008-02926	AMC391038	34	4N	20W	2/1/2008
96	M-103 (Amendment)	2008-01168 2008-02926	AMC391039	34/3	4N/3N	20W	2/1/2008
97	M-104 (Amendment)	2008-01169 2008-02926	AMC391040	3	3N	20W	2/1/2008
98	M-105 (Amendment)	2008-01170 2008-02926	AMC391041	3	3N	20W	2/1/2008
99	M-106 (Amendment)	2008-01171 2008-02926	AMC391042	3	3N	20W	2/1/2008
100	M-107 (Amendment)	2008-01172 2008-02926	AMC391043	3	3N	20W	2/1/2008
101	M-108 (Amendment)	2008-01173 2008-02926	AMC391044	3	3N	20W	2/1/2008
102	M-109 (Amendment)	2008-01174 2008-02926	AMC391045	3	3N	20W	2/1/2008
103	M-110 (Amendment)	2008-01175 2008-02926	AMC391046	3	3N	20W	2/1/2008
104	M-86 A	2008-02520	AMC392087	32	4N	20W	5/10/2008
105	AGN#1 (Amendment)	2008-02521 2009-01646	AMC392088	30/31	4N	20W	3/7/2008
106	AGN#2 (Amendment)	2008-02522 2009-01647	AMC392089	30/31	4N	20W	3/7/2008
107	AGN#3 (Amendment)	2008-02523 2009-01648	AMC392090	30/31	4N	20W	3/7/2008
108	AGN#4 (Amendment)	2008-02524 2009-01649	AMC392091	30/31	4N	20W	3/7/2008
109	AGN#5	2008-02525	AMC392092	29/30/31/32	4N	20W	3/7/2008
110	AGN#6	2008-02526	AMC392093	29/32	4N	20W	3/7/2008
111	AGN#7	2008-02527	AMC392094	29/32	4N	20W	3/7/2008
112	AGN#8	2008-02528	AMC392095	29/32	4N	20W	3/7/2008
113	AGN#9	2008-02529	AMC392096	32	4N	20W	3/7/2008
114	AGN#10	2008-02530	AMC392097	32	4N	20W	3/7/2008
115	AGN#11	2008-02531	AMC392098	29/32	4N	20W	3/7/2008
116	AGN#12	2008-02532	AMC392099	29/32	4N	20W	3/7/2008
117	AGN#13	2008-02533	AMC392100	32	4N	20W	3/7/2008
118	AGN#14	2008-02534	AMC392101	32	4N	20W	3/7/2008
119	AGN#15	2008-02535	AMC392102	29/32	4N	20W	3/7/2008
120	AGN#16 (Amendment)	2008-02536 2009-01650	AMC392103	29/32	4N	20W	3/7/2008
121	AGN#17 (Amendment)	2008-02537 2009-01651	AMC392104	32	4N	20W	3/7/2008
122	AGN#18 (Amendment)	2008-02538 2009-01652	AMC392105	32	4N	20W	3/7/2008
123	AGN#19 (Amendment)	2008-02539 2009-01653	AMC392106	29/32	4N	20W	3/7/2008
124	AGN#20 (Amendment)	2008-02540 2009-01654	AMC392107	29/30/31/32	4N	20W	3/7/2008

No.	Claim Name	Document No.	BLM Serial No.	Section	Township	Range	Loc. Date
125	AGN#21 (Amendment)	2008-02541 2009-01655	AMC392108	32/33	4N	20W	3/7/2008
126	AGN#22 (Amendment)	2008-02542 2009-01656	AMC392109	33	4N	20W	3/7/2008
127	AGN#23 (Amendment)	2008-02543 2009-01657	AMC392110	28/33	4N	20W	3/7/2008
128	AGN#24 (Amendment)	2008-02544 2009-01658	AMC392111	28/33	4N	20W	3/7/2008
129	AGN#25 (Amendment)	2008-02545 2009-01659	AMC392112	33	4N	20W	3/7/2008
130	AGN#26	2008-02546	AMC392113	28	4N	20W	3/7/2008
131	AGN#27	2008-02547	AMC392114	28	4N	20W	3/7/2008
132	AGN#28	2008-02548	AMC392115	28/29	4N	20W	3/7/2008
133	AGN#29	2008-02549	AMC392116	28	4N	20W	3/7/2008
134	AGN#30	2008-02550	AMC392117	30	4N	20W	3/7/2008
135	AGN#31	2008-02551	AMC392118	29	4N	20W	3/7/2008
136	AGN#32	2008-02552	AMC392119	29	4N	20W	3/7/2008
137	AGN#33	2008-02553	AMC392120	29	4N	20W	3/7/2008
138	AGN#34	2008-02554	AMC392121	29	4N	20W	3/7/2008
139	AGN#35	2008-02555	AMC392122	29	4N	20W	3/7/2008
140	AGN#36	2008-02556	AMC392123	29	4N	20W	3/7/2008
141	AGN#37	2008-02557	AMC392124	29/30	4N	20W	3/7/2008
142	AGN#38	2008-02558	AMC392125	30	4N	20W	3/7/2008
143	AGN#39	2008-02559	AMC392126	30	4N	20W	3/7/2008
144	AGN#40	2008-02560	AMC392127	30	4N	20W	3/7/2008
145	AGN#41	2008-02561	AMC392128	30	4N	20W	3/7/2008
146	SP1	2009-01664	AMC396470	5/6 / 31/32	3N/4N	20W	4/20/2009
147	SP2	2009-01665	AMC396471	5/6 / 32	3N/4N	20W	4/20/2009
148	SP3	2009-01666	AMC396472	5	3N	20W	4/20/2009
149	SP4	2009-01667	AMC396473	5	3N	20W	4/20/2009
150	SP5	2009-01668	AMC396474	5	3N	20W	4/20/2009
151	SP6	2009-01669	AMC396475	5	3N	20W	4/20/2009
152	SP7	2009-01670	AMC396476	4/5	3N	20W	4/20/2009
153	SP8	2009-01671	AMC396477	5	3N	20W	4/20/2009
154	SP9	2009-01672	AMC396478	5	3N	20W	4/20/2009
155	SP10	2009-01673	AMC396479	4/5	3N	20W	4/20/2009
156	SP11	2009-01674	AMC396480	4	3N	20W	4/20/2009
157	SP12	2009-01675	AMC396481	4	3N	20W	4/20/2009
158	SP13	2009-01676	AMC396482	4/8/9	3N	20W	4/20/2009
159	SP14	2009-01677	AMC396483	4/9	3N	20W	4/20/2009
160	SP15	2009-01678	AMC396484	4/9	3N	20W	4/20/2009
161	SP16	2009-01679	AMC396485	4/9	3N	20W	4/20/2009
162	SP17	2009-01680	AMC396486	4/9	3N	20W	4/20/2009
163	SP18	2009-01681	AMC396487	4/9	3N	20W	4/20/2009
164	SP19	2009-01682	AMC396488	4/9	3N	20W	4/20/2009
165	SP20	2009-01683	AMC396489	4/9	3N	20W	4/20/2009
166	SP21	2009-01684	AMC396490	3/4/9/10	3N	20W	4/20/2009
167	SP22	2009-01685	AMC396491	3/10	3N	20W	4/20/2009
168	SP23	2009-01686	AMC396492	3/10	3N	20W	4/20/2009
169	SP24	2009-01687	AMC396493	3/10	3N	20W	4/20/2009
170	SP25	2009-01688	AMC396494	3/10	3N	20W	4/20/2009
171	SP26	2009-01689	AMC396495	3/10	3N	20W	4/20/2009
172	SP27	2009-01690	AMC396496	3/10	3N	20W	4/20/2009

No.	Claim Name	Document No.	BLM Serial No.	Section	Township	Range	Loc. Date
173	SP28	2009-01691	AMC396497	3/10	3N	20W	4/20/2009
174	SP29	2009-01692	AMC396498	3/10	3N	20W	4/20/2009
175	SP30	2009-01693	AMC396499	3	3N	20W	4/20/2009
176	SP31	2009-01694	AMC396500	3	3N	20W	4/20/2009
177	SP32	2009-01695	AMC396501	3	3N	20W	4/20/2009
178	SP33	2009-01696	AMC396502	3	3N	20W	4/20/2009
179	SP34	2009-01697	AMC396503	3	3N	20W	4/20/2009
180	SP35	2009-01698	AMC396504	2/3	3N	20W	4/20/2009
181	SP36	2009-01699	AMC396505	2/3	3N	20W	4/20/2009
182	RR #1 (Amendment)	2011-01851 2011-04476	AMC407284	34	4 N	20 W	4/14/2011
183	RR #2 (Amendment)	2011-01852 2011-04477	AMC407285	34	4 N	20 W	4/14/2011
184	RR #3 (Amendment)	2011-01853 2011-04478	AMC407286	34	4 N	20 W	4/14/2011
185	RR #4 (Amendment)	2011-01854 2011-04479	AMC407287	34	4 N	20 W	4/14/2011
186	RR #11	2011-01861	AMC407294	34	4 N	20 W	4/14/2011
187	RR #12	2011-01862	AMC407295	34	4 N	20 W	4/14/2011
188	RR #13	2011-01863	AMC407296	34	4 N	20 W	4/14/2011
189	RR #14	2011-01864	AMC407297	34	4 N	20 W	4/14/2011
190	RR #15	2011-01865	AMC407298	34	4 N	20 W	4/14/2011
191	RR #16	2011-01866	AMC407299	35	4 N	20 W	4/14/2011
192	RR #17	2011-01867	AMC407300	35	4 N	20 W	4/14/2011
193	RR #18	2011-01868	AMC407301	35	4 N	20 W	4/14/2011
194	RR #19	2011-01869	AMC407302	35	4 N	20 W	4/14/2011
195	RR #23	2011-01873	AMC407306	34	4 N	20 W	4/14/2011
196	RR #24	2011-01874	AMC407307	34	4 N	20 W	4/14/2011
197	RR #25	2011-01875	AMC407308	34	4 N	20 W	4/14/2011
198	RR #26	2011-01876	AMC407309	34	4 N	20 W	4/14/2011
199	RR #27	2011-01877	AMC407310	3	3 N	20 W	4/13/2011
200	RR #28	2011-01878	AMC407311	3	3 N	20 W	4/13/2011
201	RR #29	2011-01879	AMC407312	2	3 N	20 W	4/13/2011
202	RR #30	2011-01880	AMC407313	2	3 N	20 W	4/13/2011
203	RR #31	2011-01881	AMC407314	2	3 N	20 W	4/13/2011
204	RR #38	2011-01888	AMC407321	2	3 N	20 W	4/11/2011
205	RR #39	2011-01889	AMC407322	2	3 N	20 W	4/11/2011
206	RR #40	2011-01890	AMC407323	2	3 N	20 W	4/11/2011
207	RR #41	2011-01891	AMC407324	2	3 N	20 W	4/11/2011
208	RR #54	2011-01904	AMC407337	2	3 N	20 W	4/11/2011
209	RR #55	2011-01905	AMC407338	2	3 N	20 W	4/11/2011
210	RR #56	2011-01906	AMC407339	2	3 N	20 W	4/11/2011
211	RR #57	2011-01907	AMC407340	2	3 N	20 W	4/11/2011
212	RR #70	2011-01920	AMC407353	10	3 N	20 W	4/6/2011
213	RR #71	2011-01921	AMC407354	11	3 N	20 W	4/6/2011
214	RR #72	2011-01922	AMC407355	11	3 N	20 W	4/6/2011
215	RR #73	2011-01923	AMC407356	11	3 N	20 W	4/6/2011
216	RR # 110	2011-01956	AMC407391	5	3 N	20 W	4/9/2011
217	RR #111	2011-01955	AMC407392	5	3 N	20 W	4/9/2011
218	RR #112	2011-01954	AMC407393	5	3 N	20 W	4/9/2011
219	RR #113	2011-01953	AMC407394	5	3 N	20 W	4/9/2011

2016 JUL - 6 - 9:15

United States Department of the Interior
Bureau of Land Management
 DIV OF LANDS, MINRLS & ENERGY
 ONE N CENTRAL AVE
 PHOENIX, AZ 85004 -4427
 Phone: 602-417-9200

Receipt

No: 3599835

Transaction #: 3703173	
Date of Transaction: 07/06/2016	
CUSTOMER:	
RRI EXPLORATION INC 502 E JOHN ST CARSON CITY,NV 89706-3099 US	

LINE #	QTY	DESCRIPTION	REMARKS	UNIT PRICE	TOTAL
1	1.00	LOCATABLE MINERALS / MINING CLAIMS- NOT NEW-UNADJUD,ONE AUTH NO. ONLY / MINING CLAIM MONEY RECEIVED CASES: AMC368411/\$2190.00	TRF (219)	- n/a -	2190.00
TOTAL:					\$2,190.00

PAYMENT INFORMATION			
1	AMOUNT:	2190.00	POSTMARKED: N/A
	TYPE:	CHECK	RECEIVED: 07/06/2016
	CHECK NO:	03140	
	NAME:	FENNEMORE CRAIG PC 2394 E CAMELBACK RD STE 600 PHOENIX AZ 85016 US	

REMARKS

This receipt was generated by the automated BLM Collections and Billing System and is a paper representation of a portion of the official electronic record contained therein.

RIVERSIDE RESOURCES INC.

1110-1111 West Georgia Street, Vancouver, BC, Canada, V6E 4M3

Tel: (778) 327-6671 Fax: (778) 327-6675

~~XXXXXXXXXX~~
369031
369965
368411
381029
375430
371849
381029
392087
391037
396470
407284

August 7, 2015

Via Fed-Ex

BUREAU OF LAND MANAGEMENT

Arizona State Office
One North Central Avenue
Suite 800
Phoenix, AZ, 85004-4427

Ph: 1-602-417-9200

RE: BLM Claim Maintenance Fee Payment

Please find enclosed:

- 1) USD bank draft for \$34,830 with respect to 222 claims in the name of RRI Exploration Inc. and associated paperwork.

Once processed please send the receipt to the following address:

RIVERSIDE RESOURCES INC.
1110-1111 West Georgia Street,
Vancouver, BC, Canada, V6E 4M3

If you have any questions, please do not hesitate to contact the undersigned directly at 778-327-6671 ext 308 or via email at jdare@rivres.com

Best Regards,


RIVERSIDE RESOURCES INC.

Per:



Jeff Dare,
Corporate Secretary

Paid short \$45. Received \$45
8/20/15 Receipt # 3372091 AT
Earned manually



PHOENIX, ARIZONA

2015 AUG 10 A 9:35

RECEIVED
BLM AZ STATE OFFICE

MAINTENANCE FEE PAYMENT

Claimant Name: RRI EXPLORATION Inc.
 Address: 502 EAST TOMW STREET
 City: CANSON CITY State: NV Zip: 89706
 Telephone: 778-327-6671
 E-mail address: jdace@rrires.com
 Signature: [Signature]

BLM
Date
Stamp

Check here if this is a change of address.

LINE NO.	AMC NUMBER	CLAIM/SITE NAME	COUNTY RECORDER DATA (If available)	TWP	RNG	SEC
1						
2						
3		PLEASE SEE ATTACHED	222 CLAIMS @ \$155 each			
4			= \$34,410.00			
5						
6		Should have been \$465	ADDITIONAL \$420 for 3 claims			
7		155 x 3 = \$465	40 ACRES IN SIZE			
8		\$45 additional received 8/20/15 AT				
9			TOTAL = \$34,830.00			
10						

List additional claims on Form MCF114.

Bureau of Land Management
 Arizona State Office
www.blm.gov/az/

No. of Claims*: 222 x \$155 = \$34,830.00
 Check No.: N.O. Init. [Signature]
 Receipt No.: 3364297
 For BLM Use Only

* \$155 per lode mining claim, mill site, or tunnel site; and \$155 for each 20 acres or portion thereof for each placer mining claim.

This form is available from the Arizona Geological Survey and may be reproduced.

RECEIVED
 BLM ARIZONA STATE OFFICE
 2015 AUG 19
 APR 35
 Form: MCF112
 Revised July-2014

#	Claim Name	Serial Number	Sec	TWP	Range	Location Date
1.	PURPLE ONE*	AMC 369033 (PLACER) ←	4/33	3N/4N	20W	11/19/2005
2.	PURPLE TWO*	AMC 369966 (PLACER) ↗	4/33	3N/4N	20W	01/29/2006
3.	PURPLE THREE*	AMC 369967 (PLACER) ↘	33/34 3/4	4N 3N	20W 20W	01/29/2006
4.	SABAKA #1*	AMC 368411 (PLACER) ←	32/33	4N	20W	11/11/2005
5.	M-92	AMC 381080 ↗	32	4N	20W	12/19/2006
6.	M-93	AMC 381081	32	4N	20W	12/19/2006
7.	M-94	AMC 381082	32	4N	20W	12/19/2006
8.	M-95	AMC 381083	32	4N	20W	12/19/2006
9.	M-96	AMC 381084	32/31	4N	20W	12/19/2006
10.	M-97	AMC 381085	31	4N	20W	12/19/2006
11.	M-98	AMC 381086	31	4N	20W	12/19/2006
12.	M-99	AMC 381087	31	4N	20W	12/19/2006
13.	M-100	AMC 381088 ✓	31	4N	20W	12/19/2006
14.	P #1	AMC 375430 ↗	33/4	4N/3N	20W	09/01/2006
15.	P #2	AMC 375431	33/4	4N/3N	20W	09/01/2006
16.	P #3	AMC 375432	33/4	4N/3N	20W	09/01/2006
17.	P #4	AMC 375433	33/4	4N/3N	20W	09/01/2006
18.	P #5	AMC 375434	33/4	4N/3N	20W	09/01/2006
19.	P #6	AMC 375435	33/4	4N/3N	20W	09/01/2006
20.	P #7	AMC 375436	33/34 3/4	4N 3N	20W 20W	09/01/2006
21.	P #8	AMC 375437 ✓	34/3	4N/3N	20W	09/01/2006
22.	M-1	AMC 371849 ↗	4	3N	20W	02/18/2006
23.	M-2	AMC 371850	4	3N	20W	02/18/2006
24.	M-3	AMC 371851	4	3N	20W	02/18/2006
25.	M-4	AMC 371852	4	3N	20W	02/18/2006
26.	M-5	AMC 371853	4	3N	20W	02/18/2006
27.	M-6	AMC 371854	4	3N	20W	02/18/2006
28.	M-7	AMC 371855	3/4	3N	20W	02/18/2006
29.	M-8	AMC 371856	3	3N	20W	02/18/2006
30.	M-9	AMC 371857	3	3N	20W	02/18/2006
31.	M-10	AMC 371858	3/4	3N	20W	02/18/2006
32.	M-11	AMC 371859	4	3N	20W	02/18/2006
33.	M-12	AMC 371860	4	3N	20W	02/18/2006
34.	M-13	AMC 371861	4	3N	20W	02/18/2006
35.	M-14	AMC 371862	4	3N	20W	02/18/2006
36.	M-15	AMC 371863	4	3N	20W	02/18/2006
37.	M-16	AMC 371864	4	3N	20W	02/18/2006
38.	M-17	AMC 371865 ✓	34	4N	20W	02/18/2006

RECEIVED
 OFFICE
 FEB 20 2006
 9:35

#	Claim Name	Serial Number	Sec	TWP	Range	Location Date
39.	M-18	AMC 371866 7	33/34	4N	20W	02/18/2006
40.	M-19	AMC 371867	33	4N	20W	02/18/2006
41.	M-20	AMC 371868	33	4N	20W	02/18/2006
42.	M-21	AMC 371869	33	4N	20W	02/18/2006
43.	M-22	AMC 371870	33	4N	20W	02/18/2006
44.	M-23	AMC 371871	33	4N	20W	02/18/2006
45.	M-24	AMC 371872	33	4N	20W	02/18/2006
46.	M-25	AMC 371873	33	4N	20W	02/18/2006
47.	M-26	AMC 371874	33	4N	20W	02/18/2006
48.	M-27	AMC 371875	33/4	4N/3N	20W	02/18/2006
49.	M-28	AMC 371876	33/4	4N/3N	20W	02/18/2006
50.	M-29	AMC 371877	4	3N	20W	02/18/2006
51.	M-30	AMC 371878 J	4	3N	20W	02/18/2006
52.	M-31	AMC 381029 7	34	4N	20W	12/19/2006
53.	M-32	AMC 381030	33/34	4N	20W	12/19/2006
54.	M-33	AMC 381031	33	4N	20W	12/19/2006
55.	M-34	AMC 381032	33	4N	20W	12/19/2006
56.	M-35	AMC 381033	33	4N	20W	12/19/2006
57.	M-36	AMC 381034	33	4N	20W	12/19/2006
58.	M-37	AMC 381035	33	4N	20W	12/19/2006
59.	M-38	AMC 381036	33	4N	20W	12/19/2006
60.	M-39	AMC 381037	33	4N	20W	12/19/2006
61.	M-40	AMC 381038	33	4N	20W	12/19/2006
62.	M-41	AMC 381039	32/33	4N	20W	12/19/2006
63.	M-42	AMC 381040	32	4N	20W	12/19/2006
64.	M-43	AMC 381041	32	4N	20W	12/19/2006
65.	M-44	AMC 381042	32	4N	20W	12/19/2006
66.	M-45	AMC 381043	32	4N	20W	12/19/2006
67.	M-46	AMC 381044	32	4N	20W	12/19/2006
68.	M-47	AMC 381045	32	4N	20W	12/19/2006
69.	M-48	AMC 381046	32	4N	20W	12/19/2006
70.	M-49	AMC 381047	32	4N	20W	12/19/2006
71.	M-50	AMC 381048	32	4N	20W	12/19/2006
72.	M-51	AMC 381049	32	4N	20W	12/19/2006
73.	M-52	AMC 381050	32	4N	20W	12/19/2006
74.	M-53	AMC 381051	32	4N	20W	12/19/2006
75.	M-54	AMC 381052	32	4N	20W	12/19/2006
76.	M-55	AMC 381053	32	4N	20W	12/19/2006
77.	M-56	AMC 381054	32/33	4N	20W	12/19/2006
78.	M-57	AMC 381055	32/33 4/5	4N 3N	20W 20W	12/19/2006
79.	M-58	AMC 381056 J	32/5	4N/3N	20W	12/19/2006

PHOENIX, ARIZONA
 2015 AUG 10 A 9:35
 OFFICE

#	Claim Name	Serial Number	Sec	TWP	Range	Location Date
80.	M-59	AMC 381057 7	32/5	4N/3N	20W	12/19/2006
81.	M-60	AMC 381058	32/5	4N/3N	20W	12/19/2006
82.	M-61	AMC 381059	32/5	4N/3N	20W	12/19/2006
83.	M-62	AMC 381060	32/5	4N/3N	20W	12/19/2006
84.	M-63	AMC 381061	32/5	4N/3N	20W	12/19/2006
85.	M-64	AMC 381062 J	32/5	4N/3N	20W	12/19/2006
86.	M-86 A	AMC 392087 ←	32	4N	20W	05/10/2008
87.	M-75	AMC 381063 7	32	4N	20W	12/19/2006
88.	M-76	AMC 381064	31/32	4N	20W	12/19/2006
89.	M-77	AMC 381065	31	4N	20W	12/19/2006
90.	M-78	AMC 381066	31	4N	20W	12/19/2006
91.	M-79	AMC 381067	31	4N	20W	12/19/2006
92.	M-80	AMC 381068	31	4N	20W	12/19/2006
93.	M-81	AMC 381069	31	4N	20W	12/19/2006
94.	M-82	AMC 381070	31	4N	20W	12/19/2006
95.	M-83	AMC 381071	31	4N	20W	12/19/2006
96.	M-84	AMC 381072	31	4N	20W	12/19/2006
97.	M-85	AMC 381073 J	31/32	4N	20W	12/19/2006
98.	AGN#1	AMC 392088 7	30/31	4N	20W	3/7/2008
99.	AGN#2	AMC 392089	30/31	4N	20W	3/7/2008
100.	AGN#3	AMC 392090	30/31	4N	20W	3/7/2008
101.	AGN#4	AMC 392091	30/31	4N	20W	3/7/2008
102.	AGN#5	AMC 392092	29/30 31 32	4N 4N 4N	20W 20W 20W	3/7/2008
103.	AGN#6	AMC 392093	29/32	4N	20W	3/7/2008
104.	AGN#7	AMC 392094	29/32	4N	20W	3/7/2008
105.	AGN#8	AMC 392095	29/32	4N	20W	3/7/2008
106.	AGN#9	AMC 392096	32	4N	20W	3/7/2008
107.	AGN#10	AMC 392097	32	4N	20W	3/7/2008
108.	AGN#11	AMC 392098	29/32	4N	20W	3/7/2008
109.	AGN#12	AMC 392099	29/32	4N	20W	3/7/2008
110.	AGN#13	AMC 392100	32	4N	20W	3/7/2008
111.	AGN#14	AMC 392101	32	4N	20W	3/7/2008
112.	AGN#15	AMC 392102	29/32	4N	20W	3/7/2008
113.	AGN#16	AMC 392103	29/32	4N	20W	3/7/2008
114.	AGN#17	AMC 392104	32	4N	20W	3/7/2008
115.	AGN#18	AMC 392105	32	4N	20W	3/7/2008
116.	AGN#19	AMC 392106	29/32	4N	20W	3/7/2008
117.	AGN#20	AMC 392107	29/30 31 32	4N 4N 4N	20W 20W 20W	3/7/2008
118.	AGN#21	AMC 392108 J	32/33	4N	20W	3/7/2008

RECEIVED
 OFFICE
 OF THE
 CLERK
 OF THE
 SUPERIOR
 COURT
 PIMA COUNTY
 ARIZONA
 3/7/2008

#	Claim Name	Serial Number	Sec	TWP	Range	Location Date
119.	AGN#22	AMC 392109 7	33	4N	20W	3/7/2008
120.	AGN#23	AMC 392110	28/33	4N	20W	3/7/2008
121.	AGN#24	AMC 392111	28/33	4N	20W	3/7/2008
122.	AGN#25	AMC 392112	33	4N	20W	3/7/2008
123.	AGN#26	AMC 392113	28	4N	20W	3/7/2008
124.	AGN#27	AMC 392114	28	4N	20W	3/7/2008
125.	AGN#28	AMC 392115	28/29	4N	20W	3/7/2008
126.	AGN#29	AMC 392116	28	4N	20W	3/7/2008
127.	AGN#30	AMC 392117	30	4N	20W	3/7/2008
128.	AGN#31	AMC 392118	29	4N	20W	3/7/2008
129.	AGN#32	AMC 392119	29	4N	20W	3/7/2008
130.	AGN#33	AMC 392120	29	4N	20W	3/7/2008
131.	AGN#34	AMC 392121	29	4N	20W	3/7/2008
132.	AGN#35	AMC 392122	29	4N	20W	3/7/2008
133.	AGN#36	AMC 392123	29	4N	20W	3/7/2008
134.	AGN#37	AMC 392124	29/30	4N	20W	3/7/2008
135.	AGN#38	AMC 392125	30	4N	20W	3/7/2008
136.	AGN#39	AMC 392126	30	4N	20W	3/7/2008
137.	AGN#40	AMC 392127	30	4N	20W	3/7/2008
138.	AGN#41	AMC 392128 J	30	4N	20W	3/7/2008
139.	M-101	AMC 391037 7	34	4N	20W	2/1/2008
140.	M-102	AMC 391038	34	4N	20W	2/1/2008
141.	M-103	AMC 391039	34/3	4N/3N	20W	2/1/2008
142.	M-104	AMC 391040	3	3N	20W	2/1/2008
143.	M-105	AMC 391041	3	3N	20W	2/1/2008
144.	M-106	AMC 391042	3	3N	20W	2/1/2008
145.	M-107	AMC 391043	3	3N	20W	2/1/2008
146.	M-108	AMC 391044	3	3N	20W	2/1/2008
147.	M-109	AMC 391045	3	3N	20W	2/1/2008
148.	M-110	AMC 391046 J	3	3N	20W	2/1/2008
149.	SP1	AMC 396470 7	5/6 & 31/32	3N/4N	20W	04/20/2009
150.	SP2	AMC 396471	5/6 & 32	3N/4N	20W	04/20/2009
151.	SP3	AMC 396472	5	3N	20W	04/20/2009
152.	SP4	AMC 396473	5	3N	20W	04/20/2009
153.	SP5	AMC 396474	5	3N	20W	04/20/2009
154.	SP6	AMC 396475	5	3N	20W	04/20/2009
155.	SP7	AMC 396476	4/5	3N	20W	04/20/2009
156.	SP8	AMC 396477	5	3N	20W	04/20/2009
157.	SP9	AMC 396478	5	3N	20W	04/20/2009
158.	SP10	AMC 396479	4/5	3N	20W	04/20/2009
159.	SP11	AMC 396480	4	3N	20W	04/20/2009
160.	SP12	AMC 396481 J	4	3N	20W	04/20/2009

PIONEER ARIZONA
 2015 AUG 10

#	Claim Name	Serial Number	Sec	TWP	Range	Location Date
203.	RR #28	407311 7	3	3 North	20 West	04-13-2011
204.	RR #29	407312	2	3 North	20 West	04-13-2011
205.	RR #30	407313	2	3 North	20 West	04-13-2011
206.	RR #31	407314 J	2	3 North	20 West	04-13-2011
207.	RR #38	407321 7	2	3 North	20 West	04-11-2011
208.	RR #39	407322	2	3 North	20 West	04-11-2011
209.	RR #40	407323	2	3 North	20 West	04-11-2011
210.	RR #41	407324 J	2	3 North	20 West	04-11-2011
211.	RR #54	407337 7	2	3 North	20 West	04-11-2011
212.	RR #55	407338	2	3 North	20 West	04-11-2011
213.	RR #56	407339	2	3 North	20 West	04-11-2011
214.	RR #57	407340 J	2	3 North	20 West	04-11-2011
215.	RR #70	407353 7	10	3 North	20 West	04-06-2011
216.	RR #71	407354	11	3 North	20 West	04-06-2011
217.	RR #72	407355	11	3 North	20 West	04-06-2011
218.	RR #73	407356 J	11	3 North	20 West	04-06-2011
219.	RR # 110	407391 7	5	3 North	20 West	04-09-2011
220.	RR #111	407392	5	3 North	20 West	04-09-2011
221.	RR #112	407393	5	3 North	20 West	04-09-2011
222.	RR #113	407394 J	5	3 North	20 West	04-09-2011

RECEIVED
 BLM AZ STATE OFFICE
 2015 AUG 10 A 9:35
 PHOENIX, ARIZONA

United States Department of the Interior
Bureau of Land Management
LANDS/RECREATION & PLANNING
ONE N CENTRAL AVE
PHOENIX, AZ 85004 -2203
Phone: 602-417-9200

Receipt

No: 3364297

Transaction #: 3462342	
Date of Transaction: 08/11/2015	
CUSTOMER:	
RIVERSIDE RESOURCES INC 1110-1111 GEORGIA ST W VANCOUVER BC VANCOUVER,BC V6E 4M3 CA	

LINE #	QTY	DESCRIPTION	REMARKS	UNIT PRICE	TOTAL
1	1.00	LOCATABLE MINERALS / MINING CLAIMS-NOT NEW-UNADJUD,ONE AUTH NO. ONLY / MINING CLAIM MONEY RECEIVED CASES: AMC369033/\$34830.00	MAINT FEE PYMNT (222) 2016	- n/a -	34830.00
TOTAL:					\$34,830.00

PAYMENT INFORMATION					
1	AMOUNT:	34830.00	POSTMARKED:	N/A	
	TYPE:	CHECK	RECEIVED:	08/10/2015	
	CHECK NO:	60723758			
	NAME:	RIVERSIDE RESOURCES INC 1110-1111 GEORGIA ST W VANCOUVER BC VANCOUVER BC V6E 4M3 CA			

REMARKS

This receipt was generated by the automated BLM Collections and Billing System and is a paper representation of a portion of the official electronic record contained therein.

ENTERED
BY: *R. [Signature]*

8/11/2015

United States Department of the Interior
Bureau of Land Management
 LANDS/RECREATION & PLANNING
 ONE N CENTRAL AVE
 PHOENIX, AZ 85004 -2203
 Phone: 602-417-9200

Receipt

No: 3372091

Transaction #: 3470276	
Date of Transaction: 08/20/2015	
CUSTOMER:	
RRI EXPLORATION INC 2338 W ROYAL PALM RD STE J PHOENIX, AZ 85021-9339 US	

*Applied to last claim
 Amc 407394 short pd by
 \$45 AT*

LINE #	QTY	DESCRIPTION	REMARKS	UNIT PRICE	TOTAL
1	1.00	LOCATABLE MINERALS / MINING CLAIMS-NOT NEW-UNADJUD, ONE AUTH NO. ONLY / MINING CLAIM MONEY RECEIVED CASES: AMC369033/\$45.00	ADDITIONAL MAINT FEES 2016	- n/a -	45.00
TOTAL:					\$45.00

PAYMENT INFORMATION			
NOTE: Items will appear on credit card statement as "Bureau of Land Mgmt CO".			
1	AMOUNT:	45.00	POSTMARKED: N/A
	TYPE:	CREDIT CARD	RECEIVED: 08/20/2015
	NAME:	RRI EXPLORATION INC 2338 W ROYAL PALM RD STE J PHOENIX AZ 85021-9339 US	
	CARD NO:	XXXXXXXXXXXX0250	AUTH CODE: 00171S
	NAME ON CARD:	ANDY HUNG	
	EXPIRES:	05/2016	
	SIGNATURE:		

REMARKS
NO DOCUMENTATION/PHONE CALL PER AT

This receipt was generated by the automated BLM Collections and Billing System and is a paper representation of a portion of the official electronic record contained therein.

RIVERSIDE RESOURCES INC.

368411
369031
369965
371849
375430
381029

1110-1111 West Georgia Street, Vancouver, BC, Canada, V6E 4M3

Tel: (778) 327-6671 Fax: (778) 327-6675

August 22, 2014

391037
392087
396470
407284


Via Fed-Ex

BUREAU OF LAND MANAGEMENT

Arizona State Office
One North Central Avenue
Suite 800
Phoenix, AZ, 85004-4427

Ph: 1-602-417-9200

RE: BLM Claim Maintenance Fee Payment



Please find enclosed:

- 1) USD bank draft for \$34,830 with respect to 222 claims in the name of RRI Exploration Inc. and associated paperwork.

Once processed please send the receipt to the following address:

RIVERSIDE RESOURCES INC.
1110-1111 West Georgia Street,
Vancouver, BC, Canada, V6E 4M3

If you have any questions, please do not hesitate to contact the undersigned directly at 778-327-6671 ext 308 or via email at jdare@rivres.com

Best Regards,

RIVERSIDE RESOURCES INC.

Per:

Jeff Dare,
Corporate Secretary

RECEIVED
BLM AZ STATE OFFICE
2014 AUG 25 A 10:52
PHOENIX, ARIZONA

MAINTENANCE FEE PAYMENT

Claimant Name: RMI Exploration Inc
 Address: 502 EAST SOMO ST
 City: CARSON CITY State: NV Zip: 89706
 Telephone: 778-327-6671
 E-mail address: jdale@rivers.com
 Signature: [Signature]

Check here if this is a change of address.

RECEIVED
 BLM AZ STATE OFFICE
 2014 AUG 25 A 10:52
 PHOENIX, ARIZONA
 BLM
 Date
 Stamp

LINE NO.	AMC NUMBER	CLAIM/SITE NAME	COUNTY RECORDER DATA (If available)	TWP	RNG	SEC
1						
2						
3			222 claims @ \$155 each			
4			= 34,410.00			
5						
6		Additional should have	Additional \$420 for 3 claims			
7		been @ 155 each =	40 acres in size			
8		155 x 3 = \$465				
9		short #45 (last claim # did not	total = \$34,830.00			
10		get processed. AMC 409394				

List additional claims on Form MCF114.

Bureau of Land Management
Arizona State Office
 www.blm.gov/az/

No. of Claims: 222 x \$140 = \$34,830.00
 Check No: M.O. Init. [Signature]
 Receipt No.: 3112890
For BLM Use Only

Form: MCF112
 Revised July 2009

#	Claim Name	Serial Number	Sec	TWP	Range	Location Date
1.	PURPLE ONE*	40A AMC 369033 (PLACER)	4/33	3N/4N	20W	11/19/2005
2.	PURPLE TWO*	40A AMC 369966 (PLACER)	4/33	3N/4N	20W	01/29/2006
3.	PURPLE THREE*	40A AMC 369967 (PLACER)	33/34 3/4	4N 3N	20W 20W	01/29/2006
4.	SABAKA #1*	AMC 368411 (PLACER)	32/33	4N	20W	11/11/2005
5.	M-92	AMC 381080	32	4N	20W	12/19/2006
6.	M-93	AMC 381081	32	4N	20W	12/19/2006
7.	M-94	AMC 381082	32	4N	20W	12/19/2006
8.	M-95	AMC 381083	32	4N	20W	12/19/2006
9.	M-96	AMC 381084	32/31	4N	20W	12/19/2006
10.	M-97	AMC 381085	31	4N	20W	12/19/2006
11.	M-98	AMC 381086	31	4N	20W	12/19/2006
12.	M-99	AMC 381087	31	4N	20W	12/19/2006
13.	M-100	AMC 381088	31	4N	20W	12/19/2006
14.	P #1	AMC 375430	33/4	4N/3N	20W	09/01/2006
15.	P #2	AMC 375431	33/4	4N/3N	20W	09/01/2006
16.	P #3	AMC 375432	33/4	4N/3N	20W	09/01/2006
17.	P #4	AMC 375433	33/4	4N/3N	20W	09/01/2006
18.	P #5	AMC 375434	33/4	4N/3N	20W	09/01/2006
19.	P #6	AMC 375435	33/4	4N/3N	20W	09/01/2006
20.	P #7	AMC 375436	33/34 3/4	4N 3N	20W 20W	09/01/2006
21.	P #8	AMC 375437	34/3	4N/3N	20W	09/01/2006
22.	M-1	AMC 371849	4	3N	20W	02/18/2006
23.	M-2	AMC 371850	4	3N	20W	02/18/2006
24.	M-3	AMC 371851	4	3N	20W	02/18/2006
25.	M-4	AMC 371852	4	3N	20W	02/18/2006
26.	M-5	AMC 371853	4	3N	20W	02/18/2006
27.	M-6	AMC 371854	4	3N	20W	02/18/2006
28.	M-7	AMC 371855	3/4	3N	20W	02/18/2006
29.	M-8	AMC 371856	3	3N	20W	02/18/2006
30.	M-9	AMC 371857	3	3N	20W	02/18/2006
31.	M-10	AMC 371858	3/4	3N	20W	02/18/2006
32.	M-11	AMC 371859	4	3N	20W	02/18/2006
33.	M-12	AMC 371860	4	3N	20W	02/18/2006
34.	M-13	AMC 371861	4	3N	20W	02/18/2006
35.	M-14	AMC 371862	4	3N	20W	02/18/2006
36.	M-15	AMC 371863	4	3N	20W	02/18/2006
37.	M-16	AMC 371864	4	3N	20W	02/18/2006
38.	M-17	AMC 371865	34	4N	20W	02/18/2006

PHOENIX, ARIZONA
 REC'D
 02/18/2006
 A 10:52

#	Claim Name	Serial Number	Sec	TWP	Range	Location Date
39.	M-18	AMC 371866	33/34	4N	20W	02/18/2006
40.	M-19	AMC 371867	33	4N	20W	02/18/2006
41.	M-20	AMC 371868	33	4N	20W	02/18/2006
42.	M-21	AMC 371869	33	4N	20W	02/18/2006
43.	M-22	AMC 371870	33	4N	20W	02/18/2006
44.	M-23	AMC 371871	33	4N	20W	02/18/2006
45.	M-24	AMC 371872	33	4N	20W	02/18/2006
46.	M-25	AMC 371873	33	4N	20W	02/18/2006
47.	M-26	AMC 371874	33	4N	20W	02/18/2006
48.	M-27	AMC 371875	33/4	4N/3N	20W	02/18/2006
49.	M-28	AMC 371876	33/4	4N/3N	20W	02/18/2006
50.	M-29	AMC 371877	4	3N	20W	02/18/2006
51.	M-30	AMC 371878 ↑	4	3N	20W	02/18/2006
52.	M-31	AMC 381029 ↓	34	4N	20W	12/19/2006
53.	M-32	AMC 381030	33/34	4N	20W	12/19/2006
54.	M-33	AMC 381031	33	4N	20W	12/19/2006
55.	M-34	AMC 381032	33	4N	20W	12/19/2006
56.	M-35	AMC 381033	33	4N	20W	12/19/2006
57.	M-36	AMC 381034	33	4N	20W	12/19/2006
58.	M-37	AMC 381035	33	4N	20W	12/19/2006
59.	M-38	AMC 381036	33	4N	20W	12/19/2006
60.	M-39	AMC 381037	33	4N	20W	12/19/2006
61.	M-40	AMC 381038	33	4N	20W	12/19/2006
62.	M-41	AMC 381039	32/33	4N	20W	12/19/2006
63.	M-42	AMC 381040	32	4N	20W	12/19/2006
64.	M-43	AMC 381041	32	4N	20W	12/19/2006
65.	M-44	AMC 381042	32	4N	20W	12/19/2006
66.	M-45	AMC 381043	32	4N	20W	12/19/2006
67.	M-46	AMC 381044	32	4N	20W	12/19/2006
68.	M-47	AMC 381045	32	4N	20W	12/19/2006
69.	M-48	AMC 381046	32	4N	20W	12/19/2006
70.	M-49	AMC 381047	32	4N	20W	12/19/2006
71.	M-50	AMC 381048	32	4N	20W	12/19/2006
72.	M-51	AMC 381049	32	4N	20W	12/19/2006
73.	M-52	AMC 381050	32	4N	20W	12/19/2006
74.	M-53	AMC 381051	32	4N	20W	12/19/2006
75.	M-54	AMC 381052	32	4N	20W	12/19/2006
76.	M-55	AMC 381053	32	4N	20W	12/19/2006
77.	M-56	AMC 381054	32/33	4N	20W	12/19/2006
78.	M-57	AMC 381055	32/33 4/5	4N 3N	20W 20W	12/19/2006
79.	M-58	AMC 381056	32/5	4N/3N	20W	12/19/2006

PHOENIX, ARIZONA
 JAN 25 2006
 A 10 52

#	Claim Name	Serial Number	Sec	TWP	Range	Location Date
80.	M-59	AMC 381057	32/5	4N/3N	20W	12/19/2006
81.	M-60	AMC 381058	32/5	4N/3N	20W	12/19/2006
82.	M-61	AMC 381059	32/5	4N/3N	20W	12/19/2006
83.	M-62	AMC 381060	32/5	4N/3N	20W	12/19/2006
84.	M-63	AMC 381061	32/5	4N/3N	20W	12/19/2006
85.	M-64	AMC 381062	32/5	4N/3N	20W	12/19/2006
86.	M-86 A	AMC 392087	32	4N	20W	05/10/2008
87.	M-75	AMC 381063	32	4N	20W	12/19/2006
88.	M-76	AMC 381064	31/32	4N	20W	12/19/2006
89.	M-77	AMC 381065	31	4N	20W	12/19/2006
90.	M-78	AMC 381066	31	4N	20W	12/19/2006
91.	M-79	AMC 381067	31	4N	20W	12/19/2006
92.	M-80	AMC 381068	31	4N	20W	12/19/2006
93.	M-81	AMC 381069	31	4N	20W	12/19/2006
94.	M-82	AMC 381070	31	4N	20W	12/19/2006
95.	M-83	AMC 381071	31	4N	20W	12/19/2006
96.	M-84	AMC 381072	31	4N	20W	12/19/2006
97.	M-85	AMC 381073	31/32	4N	20W	12/19/2006
98.	AGN#1	AMC 392088	30/31	4N	20W	3/7/2008
99.	AGN#2	AMC 392089	30/31	4N	20W	3/7/2008
100.	AGN#3	AMC 392090	30/31	4N	20W	3/7/2008
101.	AGN#4	AMC 392091	30/31	4N	20W	3/7/2008
102.	AGN#5	AMC 392092	29/30 31 32	4N 4N 4N	20W 20W 20W	3/7/2008
103.	AGN#6	AMC 392093	29/32	4N	20W	3/7/2008
104.	AGN#7	AMC 392094	29/32	4N	20W	3/7/2008
105.	AGN#8	AMC 392095	29/32	4N	20W	3/7/2008
106.	AGN#9	AMC 392096	32	4N	20W	3/7/2008
107.	AGN#10	AMC 392097	32	4N	20W	3/7/2008
108.	AGN#11	AMC 392098	29/32	4N	20W	3/7/2008
109.	AGN#12	AMC 392099	29/32	4N	20W	3/7/2008
110.	AGN#13	AMC 392100	32	4N	20W	3/7/2008
111.	AGN#14	AMC 392101	32	4N	20W	3/7/2008
112.	AGN#15	AMC 392102	29/32	4N	20W	3/7/2008
113.	AGN#16	AMC 392103	29/32	4N	20W	3/7/2008
114.	AGN#17	AMC 392104	32	4N	20W	3/7/2008
115.	AGN#18	AMC 392105	32	4N	20W	3/7/2008
116.	AGN#19	AMC 392106	29/32	4N	20W	3/7/2008
117.	AGN#20	AMC 392107	29/30 31 32	4N 4N 4N	20W 20W 20W	3/7/2008
118.	AGN#21	AMC 392108	32/33	4N	20W	3/7/2008

RECEIVED
 BLM AZ STATE OFFICE
 PHOENIX, ARIZONA
 AUG 2 2008

#	Claim Name	Serial Number	Sec	TWP	Range	Location Date
119.	AGN#22	AMC 392109	33	4N	20W	3/7/2008
120.	AGN#23	AMC 392110	28/33	4N	20W	3/7/2008
121.	AGN#24	AMC 392111	28/33	4N	20W	3/7/2008
122.	AGN#25	AMC 392112	33	4N	20W	3/7/2008
123.	AGN#26	AMC 392113	28	4N	20W	3/7/2008
124.	AGN#27	AMC 392114	28	4N	20W	3/7/2008
125.	AGN#28	AMC 392115	28/29	4N	20W	3/7/2008
126.	AGN#29	AMC 392116	28	4N	20W	3/7/2008
127.	AGN#30	AMC 392117	30	4N	20W	3/7/2008
128.	AGN#31	AMC 392118	29	4N	20W	3/7/2008
129.	AGN#32	AMC 392119	29	4N	20W	3/7/2008
130.	AGN#33	AMC 392120	29	4N	20W	3/7/2008
131.	AGN#34	AMC 392121	29	4N	20W	3/7/2008
132.	AGN#35	AMC 392122	29	4N	20W	3/7/2008
133.	AGN#36	AMC 392123	29	4N	20W	3/7/2008
134.	AGN#37	AMC 392124	29/30	4N	20W	3/7/2008
135.	AGN#38	AMC 392125	30	4N	20W	3/7/2008
136.	AGN#39	AMC 392126	30	4N	20W	3/7/2008
137.	AGN#40	AMC 392127	30	4N	20W	3/7/2008
138.	AGN#41	AMC 392128	30	4N	20W	3/7/2008
139.	M-101	AMC 391037	34	4N	20W	2/1/2008
140.	M-102	AMC 391038	34	4N	20W	2/1/2008
141.	M-103	AMC 391039	34/3	4N/3N	20W	2/1/2008
142.	M-104	AMC 391040	3	3N	20W	2/1/2008
143.	M-105	AMC 391041	3	3N	20W	2/1/2008
144.	M-106	AMC 391042	3	3N	20W	2/1/2008
145.	M-107	AMC 391043	3	3N	20W	2/1/2008
146.	M-108	AMC 391044	3	3N	20W	2/1/2008
147.	M-109	AMC 391045	3	3N	20W	2/1/2008
148.	M-110	AMC 391046	3	3N	20W	2/1/2008
149.	SP1	AMC 396470	5/6 & 31/32	3N/4N	20W	04/20/2009
150.	SP2	AMC 396471	5/6 & 32	3N/4N	20W	04/20/2009
151.	SP3	AMC 396472	5	3N	20W	04/20/2009
152.	SP4	AMC 396473	5	3N	20W	04/20/2009
153.	SP5	AMC 396474	5	3N	20W	04/20/2009
154.	SP6	AMC 396475	5	3N	20W	04/20/2009
155.	SP7	AMC 396476	4/5	3N	20W	04/20/2009
156.	SP8	AMC 396477	5	3N	20W	04/20/2009
157.	SP9	AMC 396478	5	3N	20W	04/20/2009
158.	SP10	AMC 396479	4/5	3N	20W	04/20/2009
159.	SP11	AMC 396480	4	3N	20W	04/20/2009
160.	SP12	AMC 396481	4	3N	20W	04/20/2009

PHOENIX, ARIZONA
 2009 AUG 25
 A 10:52

#	Claim Name	Serial Number	Sec	TWP	Range	Location Date
161.	SP13	AMC 396482	4/8/9	3N	20W	04/20/2009
162.	SP14	AMC 396483	4/9	3N	20W	04/20/2009
163.	SP15	AMC 396484	4/9	3N	20W	04/20/2009
164.	SP16	AMC 396485	4/9	3N	20W	04/20/2009
165.	SP17	AMC 396486	4/9	3N	20W	04/20/2009
166.	SP18	AMC 396487	4/9	3N	20W	04/20/2009
167.	SP19	AMC 396488	4/9	3N	20W	04/20/2009
168.	SP20	AMC 396489	4/9	3N	20W	04/20/2009
169.	SP21	AMC 396490	3/4/9/10	3N	20W	04/20/2009
170.	SP22	AMC 396491	3/10	3N	20W	04/20/2009
171.	SP23	AMC 396492	3/10	3N	20W	04/20/2009
172.	SP24	AMC 396493	3/10	3N	20W	04/20/2009
173.	SP25	AMC 396494	3/10	3N	20W	04/20/2009
174.	SP26	AMC 396495	3/10	3N	20W	04/20/2009
175.	SP27	AMC 396496	3/10	3N	20W	04/20/2009
176.	SP28	AMC 396497	3/10	3N	20W	04/20/2009
177.	SP29	AMC 396498	3/10	3N	20W	04/20/2009
178.	SP30	AMC 396499	3	3N	20W	04/20/2009
179.	SP31	AMC 396500	3	3N	20W	04/20/2009
180.	SP32	AMC 396501	3	3N	20W	04/20/2009
181.	SP33	AMC 396502	3	3N	20W	04/20/2009
182.	SP34	AMC 396503	3	3N	20W	04/20/2009
183.	SP35	AMC 396504	2/3	3N	20W	04/20/2009
184.	SP36	AMC 396505 ↵	2/3	3N	20W	04/20/2009
185.	RR #1	407284 ↵	34	4 North	20 West	04-14-2011
186.	RR #2	407285	34	4 North	20 West	04-14-2011
187.	RR #3	407286	34	4 North	20 West	04-14-2011
188.	RR #4	407287 ↵	34	4 North	20 West	04-14-2011
189.	RR #11	407294 ↵	34	4 North	20 West	04-14-2011
190.	RR #12	407295	34	4 North	20 West	04-14-2011
191.	RR #13	407296	34	4 North	20 West	04-14-2011
192.	RR #14	407297	34	4 North	20 West	04-14-2011
193.	RR #15	407298	34	4 North	20 West	04-14-2011
194.	RR #16	407299	35	4 North	20 West	04-14-2011
195.	RR #17	407300	35	4 North	20 West	04-14-2011
196.	RR #18	407301	35	4 North	20 West	04-14-2011
197.	RR #19	407302 ↵	35	4 North	20 West	04-14-2011
198.	RR #23	407306 ↵	34	4 North	20 West	04-14-2011
199.	RR #24	407307	34	4 North	20 West	04-14-2011
200.	RR #25	407308	34	4 North	20 West	04-14-2011
201.	RR #26	407309	34	4 North	20 West	04-14-2011
202.	RR #27	407310 ↵	3	3 North	20 West	04-13-2011

PHOENIX ARIZONA
 2011 AUG 25 A 10 53


#	Claim Name	Serial Number	Sec	TWP	Range	Location Date
203.	RR #28	407311	3	3 North	20 West	04-13-2011
204.	RR #29	407312	2	3 North	20 West	04-13-2011
205.	RR #30	407313	2	3 North	20 West	04-13-2011
206.	RR #31	407314	2	3 North	20 West	04-13-2011
207.	RR #38	407321	2	3 North	20 West	04-11-2011
208.	RR #39	407322	2	3 North	20 West	04-11-2011
209.	RR #40	407323	2	3 North	20 West	04-11-2011
210.	RR #41	407324	2	3 North	20 West	04-11-2011
211.	RR #54	407337	2	3 North	20 West	04-11-2011
212.	RR #55	407338	2	3 North	20 West	04-11-2011
213.	RR #56	407339	2	3 North	20 West	04-11-2011
214.	RR #57	407340	2	3 North	20 West	04-11-2011
215.	RR #70	407353	10	3 North	20 West	04-06-2011
216.	RR #71	407354	11	3 North	20 West	04-06-2011
217.	RR #72	407355	11	3 North	20 West	04-06-2011
218.	RR #73	407356	11	3 North	20 West	04-06-2011
219.	RR # 110	407391	5	3 North	20 West	04-09-2011
220.	RR #111	407392	5	3 North	20 West	04-09-2011
221.	RR #112	407393	5	3 North	20 West	04-09-2011
222.	RR #113	407394	5	3 North	20 West	04-09-2011

RECEIVED
 BLM ARIZONA STATE OFFICE
 2014 AUG 25 A 10:53
 PHOENIX, ARIZONA

United States Department of the Interior
Bureau of Land Management
 LANDS/RECREATION & PLANNING
 ONE N CENTRAL AVE
 PHOENIX, AZ 85004 -2203
 Phone: 602-417-9200

Receipt

No: 3112890

Transaction #: 3204609	
Date of Transaction: 08/26/2014	
CUSTOMER:	
RIVERSIDE RESOURCES INC 1110-1111 GEORGIA ST W VANCOUVER BC VANCOUVER,BC V6E 4M3 CA	


LINE #	QTY	DESCRIPTION	REMARKS	UNIT PRICE	TOTAL
1	1.00	LOCATABLE MINERALS / MINING CLAIMS-NOT NEW-UNADJUD, ONE AUTH NO. ONLY / MINING CLAIM MONEY RECEIVED CASES: AMC369033/\$34830.00	MAINT FEE PYMNT (222) 2015	- n/a -	34830.00
TOTAL:					\$34,830.00

PAYMENT INFORMATION			
1	AMOUNT:	34830.00	POSTMARKED: 08/22/2014
	TYPE:	CHECK	RECEIVED: 08/25/2014
	CHECK NO:	608530437	
	NAME:	RIVERSIDE RESOURCES INC 1110-1111 GEORGIA ST W VANCOUVER BC VANCOUVER BC V6E 4M3 CA	

REMARKS

This receipt was generated by the automated BLM Collections and Billing System and is a paper representation of a portion of the official electronic record contained therein.

*Payment for last claim Amc 407394 split between two receipts and earned manually.
 \$110 Receipt # 3112890
 \$45 receipt # 3116762 AT*



Express
FedEx
International Shi

To facilitate prompt custo
international shipment, yc

- Complete commodity de
- Value of contents
- Country of origin
- Recipient's tax identific

Nondocument shipments
Your shipment may also r
and/or permits. For more
1.800.GoFedEx 1.800.463

earthsmart

FedEx carbon-neutral
envelope shipping
Expédition d'enveloppe
FedEx carboneutre

8/22/2014

From: (778) 327-5799
Jessie Lin
Corex Management Inc.
1110-1111 West Georgia Street

Origin ID: YDTA




Vancouver, BC V6E4M3
CANADA

SHIP TO: (602) 417-9280
Arizona State Office
Bureau of Land Management
1 N CENTRAL AVE
STE 800

BILL SENDER

PHOENIX, AZ 85004
US



FedEx Ship Manager - Print Your Label(s)

Ship Date: 22AUG14
ActWgt: 0.5 LB
CAD: 7577083/INCA3550


REF: Riverside
DESC-1: Legal Documents
DESC-2:
DESC-3:
DESC-4:

COUNTRY MFG: CA
CARRIAGE VALUE: 1.00 CAD
CUSTOMS VALUE: 1.00 CAD
T/C: S 366931562 D/T: R
SIGN: Jessie Lin
ENPVAT:
PKG TYPE: ENV

TRK# 7709 1650 2679
0430

10:30A
INTL PRIORITY
ISR
85004
AZ-US
PHX

XH ZSYA



These commodities, technology, or software were exported from Canada in accordance with the export administration regulations. Diversion contrary to Canadian law prohibited.

The Warsaw Convention governs and in most cases limit the liability of Federal Express for loss or damage to cargo. Subject to the conditions of the contract.

RT 274 3 D
ST 8.2 2679 08.25
BEHIND CONSIGNEE COPY

© 2011 FedEx 163187 REV 7/11

Align bottom of air wa
Placez le côté inférieur de la pochette de votre de tra

375430 201021 201021 596470
371849 369965 72087 407284
368411 391037

RIVERSIDE

RESOURCES INC.

396470

1110-1111 West Georgia Street, Vancouver, BC, Canada, V6E 4M3

Tel: (778) 327-6671 Fax: (778) 327-6675

August 15, 2013

Via Fed-Ex

BUREAU OF LAND MANAGEMENT
Arizona State Office
One North Central Avenue
Suite 800
Phoenix, AZ, 85004-4427

Ph: 1-602-417-9200

RE: BLM Claim Maintenance Fee Payment

Please find enclosed:

- 1) USD bank draft for \$42,560.00 with respect to 301 claims in the name of RRI Exploration Inc. and associated paperwork.

Once payment is processed please send the receipt to the following address:

RRI EXPLORATION INC.
502 East John Street,
Carson City, NV,
89706

If you have any questions, please do not hesitate to contact the undersigned directly at 778-327-6671 ext 308 or via email at jdare@rivres.com

Best Regards,

RIVERSIDE RESOURCES INC.

Per:



Jeff Dare,
Corporate Secretary

ENTERED
AUG 28 2013
BY: BE

RECEIVED
BLM AZ STATE OFFICE
2013 AUG 19 A 9:54
PHOENIX, ARIZONA

MAINTENANCE FEE PAYMENT

Claimant Name: RR1 EXPLORATION INC
 Address: 502 EAST SONO STREET
 City: CARSON CITY State: NV Zip: 89706
 Telephone: 773-327-6571
 E-mail address: jdare@rivres.com
 Signature: [Signature]

Check here if this is a change of address.

RECEIVED
 BLM AZ STATE OFFICE
 2013 AUG 19 A 9:54
 PHOENIX, ARIZONA
 BLM
 Date
 Stamp

LINE NO.	AMC NUMBER	CLAIM/SITE NAME	COUNTY RECORDER DATA (If available)	TWP	RNG	SEC
1						
2						
3						
4			301 claims @ \$140 each			
5			= \$42,140			
6						
7			Additional \$420 for 3 claims			
8			40 acres in size			
9						
10			Total = \$42,560			

Please See ATTACHED

List additional claims on Form MCF114.

Bureau of Land Management
 Arizona State Office
 www.blm.gov/az/

No. of Claims: 301 x \$140 = \$42,560.00
 Check No: 60722129 Pit. A-H
 Receipt No.: 2860017
 For BLM Use Only

#	Claim Name	Serial Number	Sec	TWP	Range	Location Date
1.	PURPLE ONE*	AMC 369033 (PLACER)	4/33	3N/4N	20W	11/19/2005
2.	PURPLE TWO*	AMC 369966 (PLACER)	4/33	3N/4N	20W	01/29/2006
3.	PURPLE THREE*	AMC 369967 (PLACER)	33/34 3/4	4N 3N	20W 20W	01/29/2006
4.	SABAKA #1*	AMC 368411 (PLACER)	32/33	4N	20W	11/11/2005
5.	M-91	AMC 381079	34	4N	20W	12/19/2006
6.	M-92	AMC 381080	32	4N	20W	12/19/2006
7.	M-93	AMC 381081	32	4N	20W	12/19/2006
8.	M-94	AMC 381082	32	4N	20W	12/19/2006
9.	M-95	AMC 381083	32	4N	20W	12/19/2006
10.	M-96	AMC 381084	32/31	4N	20W	12/19/2006
11.	M-97	AMC 381085	31	4N	20W	12/19/2006
12.	M-98	AMC 381086	31	4N	20W	12/19/2006
13.	M-99	AMC 381087	31	4N	20W	12/19/2006
14.	M-100	AMC 381088	31	4N	20W	12/19/2006
15.	P #1	AMC 375430	33/4	4N/3N	20W	09/01/2006
16.	P #2	AMC 375431	33/4	4N/3N	20W	09/01/2006
17.	P #3	AMC 375432	33/4	4N/3N	20W	09/01/2006
18.	P #4	AMC 375433	33/4	4N/3N	20W	09/01/2006
19.	P #5	AMC 375434	33/4	4N/3N	20W	09/01/2006
20.	P #6	AMC 375435	33/4	4N/3N	20W	09/01/2006
21.	P #7	AMC 375436	33/34 3/4	4N 3N	20W 20W	09/01/2006
22.	P #8	AMC 375437	34/3	4N/3N	20W	09/01/2006
23.	M-1	AMC 371849	4	3N	20W	02/18/2006
24.	M-2	AMC 371850	4	3N	20W	02/18/2006
25.	M-3	AMC 371851	4	3N	20W	02/18/2006
26.	M-4	AMC 371852	4	3N	20W	02/18/2006
27.	M-5	AMC 371853	4	3N	20W	02/18/2006
28.	M-6	AMC 371854	4	3N	20W	02/18/2006
29.	M-7	AMC 371855	3/4	3N	20W	02/18/2006
30.	M-8	AMC 371856	3	3N	20W	02/18/2006
31.	M-9	AMC 371857	3	3N	20W	02/18/2006
32.	M-10	AMC 371858	3/4	3N	20W	02/18/2006
33.	M-11	AMC 371859	4	3N	20W	02/18/2006
34.	M-12	AMC 371860	4	3N	20W	02/18/2006
35.	M-13	AMC 371861	4	3N	20W	02/18/2006
36.	M-14	AMC 371862	4	3N	20W	02/18/2006
37.	M-15	AMC 371863	4	3N	20W	02/18/2006
38.	M-16	AMC 371864	4	3N	20W	02/18/2006

PHOENIX, ARIZONA

2013 AUG 19 A 9:51

#	Claim Name	Serial Number	Sec	TWP	Range	Location Date
39.	M-17	AMC 371865	34	4N	20W	02/18/2006
40.	M-18	AMC 371866	33/34	4N	20W	02/18/2006
41.	M-19	AMC 371867	33	4N	20W	02/18/2006
42.	M-20	AMC 371868	33	4N	20W	02/18/2006
43.	M-21	AMC 371869	33	4N	20W	02/18/2006
44.	M-22	AMC 371870	33	4N	20W	02/18/2006
45.	M-23	AMC 371871	33	4N	20W	02/18/2006
46.	M-24	AMC 371872	33	4N	20W	02/18/2006
47.	M-25	AMC 371873	33	4N	20W	02/18/2006
48.	M-26	AMC 371874	33	4N	20W	02/18/2006
49.	M-27	AMC 371875	33/4	4N/3N	20W	02/18/2006
50.	M-28	AMC 371876	33/4	4N/3N	20W	02/18/2006
51.	M-29	AMC 371877	4	3N	20W	02/18/2006
52.	M-30	AMC 371878	4	3N	20W	02/18/2006
53.	M-31	AMC 381029	34	4N	20W	12/19/2006
54.	M-32	AMC 381030	33/34	4N	20W	12/19/2006
55.	M-33	AMC 381031	33	4N	20W	12/19/2006
56.	M-34	AMC 381032	33	4N	20W	12/19/2006
57.	M-35	AMC 381033	33	4N	20W	12/19/2006
58.	M-36	AMC 381034	33	4N	20W	12/19/2006
59.	M-37	AMC 381035	33	4N	20W	12/19/2006
60.	M-38	AMC 381036	33	4N	20W	12/19/2006
61.	M-39	AMC 381037	33	4N	20W	12/19/2006
62.	M-40	AMC 381038	33	4N	20W	12/19/2006
63.	M-41	AMC 381039	32/33	4N	20W	12/19/2006
64.	M-42	AMC 381040	32	4N	20W	12/19/2006
65.	M-43	AMC 381041	32	4N	20W	12/19/2006
66.	M-44	AMC 381042	32	4N	20W	12/19/2006
67.	M-45	AMC 381043	32	4N	20W	12/19/2006
68.	M-46	AMC 381044	32	4N	20W	12/19/2006
69.	M-47	AMC 381045	32	4N	20W	12/19/2006
70.	M-48	AMC 381046	32	4N	20W	12/19/2006
71.	M-49	AMC 381047	32	4N	20W	12/19/2006
72.	M-50	AMC 381048	32	4N	20W	12/19/2006
73.	M-51	AMC 381049	32	4N	20W	12/19/2006
74.	M-52	AMC 381050	32	4N	20W	12/19/2006
75.	M-53	AMC 381051	32	4N	20W	12/19/2006
76.	M-54	AMC 381052	32	4N	20W	12/19/2006
77.	M-55	AMC 381053	32	4N	20W	12/19/2006
78.	M-56	AMC 381054	32/33	4N	20W	12/19/2006
79.	M-57	AMC 381055	32/33 4/5	4N 3N	20W 20W	12/19/2006

PHOENIX, ARIZONA

2013 AUG 19 A 9:51

#	Claim Name	Serial Number	Sec	TWP	Range	Location Date
80.	M-58	AMC 381056	32/5	4N/3N	20W	12/19/2006
81.	M-59	AMC 381057	32/5	4N/3N	20W	12/19/2006
82.	M-60	AMC 381058	32/5	4N/3N	20W	12/19/2006
83.	M-61	AMC 381059	32/5	4N/3N	20W	12/19/2006
84.	M-62	AMC 381060	32/5	4N/3N	20W	12/19/2006
85.	M-63	AMC 381061	32/5	4N/3N	20W	12/19/2006
86.	M-64	AMC 381062	32/5	4N/3N	20W	12/19/2006
87.	M-86 A	AMC 392087	32	4N	20W	05/10/2008
88.	M-75	AMC 381063	32	4N	20W	12/19/2006
89.	M-76	AMC 381064	31/32	4N	20W	12/19/2006
90.	M-77	AMC 381065	31	4N	20W	12/19/2006
91.	M-78	AMC 381066	31	4N	20W	12/19/2006
92.	M-79	AMC 381067	31	4N	20W	12/19/2006
93.	M-80	AMC 381068	31	4N	20W	12/19/2006
94.	M-81	AMC 381069	31	4N	20W	12/19/2006
95.	M-82	AMC 381070	31	4N	20W	12/19/2006
96.	M-83	AMC 381071	31	4N	20W	12/19/2006
97.	M-84	AMC 381072	31	4N	20W	12/19/2006
98.	M-85	AMC 381073	31/32	4N	20W	12/19/2006
99.	M-86	AMC 381074	33/34	4N	20W	12/19/2006
100.	M-87	AMC 381075	33	4N	20W	12/19/2006
101.	M-88	AMC 381076	33	4N	20W	12/19/2006
102.	M-89	AMC 381077	33	4N	20W	12/19/2006
103.	M-90	AMC 381078	33	4N	20W	12/19/2006
104.	AGN#1	AMC 392088	30/31	4N	20W	3/7/2008
105.	AGN#2	AMC 392089	30/31	4N	20W	3/7/2008
106.	AGN#3	AMC 392090	30/31	4N	20W	3/7/2008
107.	AGN#4	AMC 392091	30/31	4N	20W	3/7/2008
108.	AGN#5	AMC 392092	29/30 31 32	4N 4N 4N	20W 20W 20W	3/7/2008 3/7/2008 3/7/2008
109.	AGN#6	AMC 392093	29/32	4N	20W	3/7/2008
110.	AGN#7	AMC 392094	29/32	4N	20W	3/7/2008
111.	AGN#8	AMC 392095	29/32	4N	20W	3/7/2008
112.	AGN#9	AMC 392096	32	4N	20W	3/7/2008
113.	AGN#10	AMC 392097	32	4N	20W	3/7/2008
114.	AGN#11	AMC 392098	29/32	4N	20W	3/7/2008
115.	AGN#12	AMC 392099	29/32	4N	20W	3/7/2008
116.	AGN#13	AMC 392100	32	4N	20W	3/7/2008
117.	AGN#14	AMC 392101	32	4N	20W	3/7/2008
118.	AGN#15	AMC 392102	29/32	4N	20W	3/7/2008
119.	AGN#16	AMC 392103	29/32	4N	20W	3/7/2008

PHOENIX, ARIZONA

2013 AUG 19 A P: 54

3/7/2008

#	Claim Name	Serial Number	Sec	TWP	Range	Location Date
120.	AGN#17	AMC 392104	32	4N	20W	3/7/2008
121.	AGN#18	AMC 392105	32	4N	20W	3/7/2008
122.	AGN#19	AMC 392106	29/32	4N	20W	3/7/2008
123.	AGN#20	AMC 392107	29/30 31 32	4N 4N 4N	20W 20W 20W	3/7/2008
124.	AGN#21	AMC 392108	32/33	4N	20W	3/7/2008
125.	AGN#22	AMC 392109	33	4N	20W	3/7/2008
126.	AGN#23	AMC 392110	28/33	4N	20W	3/7/2008
127.	AGN#24	AMC 392111	28/33	4N	20W	3/7/2008
128.	AGN#25	AMC 392112	33	4N	20W	3/7/2008
129.	AGN#26	AMC 392113	28	4N	20W	3/7/2008
130.	AGN#27	AMC 392114	28	4N	20W	3/7/2008
131.	AGN#28	AMC 392115	28/29	4N	20W	3/7/2008
132.	AGN#29	AMC 392116	28	4N	20W	3/7/2008
133.	AGN#30	AMC 392117	30	4N	20W	3/7/2008
134.	AGN#31	AMC 392118	29	4N	20W	3/7/2008
135.	AGN#32	AMC 392119	29	4N	20W	3/7/2008
136.	AGN#33	AMC 392120	29	4N	20W	3/7/2008
137.	AGN#34	AMC 392121	29	4N	20W	3/7/2008
138.	AGN#35	AMC 392122	29	4N	20W	3/7/2008
139.	AGN#36	AMC 392123	29	4N	20W	3/7/2008
140.	AGN#37	AMC 392124	29/30	4N	20W	3/7/2008
141.	AGN#38	AMC 392125	30	4N	20W	3/7/2008
142.	AGN#39	AMC 392126	30	4N	20W	3/7/2008
143.	AGN#40	AMC 392127	30	4N	20W	3/7/2008
144.	AGN#41	AMC 392128	30	4N	20W	3/7/2008
145.	M-101	AMC 391037	34	4N	20W	2/1/2008
146.	M-102	AMC 391038	34	4N	20W	2/1/2008
147.	M-103	AMC 391039	34/3	4N/3N	20W	2/1/2008
148.	M-104	AMC 391040	3	3N	20W	2/1/2008
149.	M-105	AMC 391041	3	3N	20W	2/1/2008
150.	M-106	AMC 391042	3	3N	20W	2/1/2008
151.	M-107	AMC 391043	3	3N	20W	2/1/2008
152.	M-108	AMC 391044	3	3N	20W	2/1/2008
153.	M-109	AMC 391045	3	3N	20W	2/1/2008
154.	M-110	AMC 391046	3	3N	20W	2/1/2008
155.	SP1	AMC 396470	5/6 & 31/32	3N/4N	20W	04/20/2009
156.	SP2	AMC 396471	5/6 & 32	3N/4N	20W	04/20/2009
157.	SP3	AMC 396472	5	3N	20W	04/20/2009
158.	SP4	AMC 396473	5	3N	20W	04/20/2009
159.	SP5	AMC 396474	5	3N	20W	04/20/2009

PHOENIX, ARIZONA
 2003 AUG 19 A 9:55
 RECEIVED
 COUNTY CLERK
 MARICOPA COUNTY

#	Claim Name	Serial Number	Sec	TWP	Range	Location Date
160.	SP6	AMC 396475	5	3N	20W	04/20/2009
161.	SP7	AMC 396476	4/5	3N	20W	04/20/2009
162.	SP8	AMC 396477	5	3N	20W	04/20/2009
163.	SP9	AMC 396478	5	3N	20W	04/20/2009
164.	SP10	AMC 396479	4/5	3N	20W	04/20/2009
165.	SP11	AMC 396480	4	3N	20W	04/20/2009
166.	SP12	AMC 396481	4	3N	20W	04/20/2009
167.	SP13	AMC 396482	4/8/9	3N	20W	04/20/2009
168.	SP14	AMC 396483	4/9	3N	20W	04/20/2009
169.	SP15	AMC 396484	4/9	3N	20W	04/20/2009
170.	SP16	AMC 396485	4/9	3N	20W	04/20/2009
171.	SP17	AMC 396486	4/9	3N	20W	04/20/2009
172.	SP18	AMC 396487	4/9	3N	20W	04/20/2009
173.	SP19	AMC 396488	4/9	3N	20W	04/20/2009
174.	SP20	AMC 396489	4/9	3N	20W	04/20/2009
175.	SP21	AMC 396490	3/4/9/10	3N	20W	04/20/2009
176.	SP22	AMC 396491	3/10	3N	20W	04/20/2009
177.	SP23	AMC 396492	3/10	3N	20W	04/20/2009
178.	SP24	AMC 396493	3/10	3N	20W	04/20/2009
179.	SP25	AMC 396494	3/10	3N	20W	04/20/2009
180.	SP26	AMC 396495	3/10	3N	20W	04/20/2009
181.	SP27	AMC 396496	3/10	3N	20W	04/20/2009
182.	SP28	AMC 396497	3/10	3N	20W	04/20/2009
183.	SP29	AMC 396498	3/10	3N	20W	04/20/2009
184.	SP30	AMC 396499	3	3N	20W	04/20/2009
185.	SP31	AMC 396500	3	3N	20W	04/20/2009
186.	SP32	AMC 396501	3	3N	20W	04/20/2009
187.	SP33	AMC 396502	3	3N	20W	04/20/2009
188.	SP34	AMC 396503	3	3N	20W	04/20/2009
189.	SP35	AMC 396504	2/3	3N	20W	04/20/2009
190.	SP36	AMC 396505	2/3	3N	20W	04/20/2009
191.	RR #1	407284	34	4 North	20 West	04-14-2011
192.	RR #2	407285	34	4 North	20 West	04-14-2011
193.	RR #3	407286	34	4 North	20 West	04-14-2011
194.	RR #4	407287	34	4 North	20 West	04-14-2011
195.	RR #5	407288	34	4 North	20 West	04-14-2011
196.	RR #6	407289	34	4 North	20 West	04-14-2011
197.	RR #7	407290	34	4 North	20 West	04-14-2011
198.	RR #8	407291	35	4 North	20 West	04-14-2011
199.	RR #9	407292	35	4 North	20 West	04-14-2011
200.	RR #10	407293	35	4 North	20 West	04-14-2011
201.	RR #11	407294	34	4 North	20 West	04-14-2011

RECEIVED
 PHOENIX, ARIZONA
 APR 20 2009

#	Claim Name	Serial Number	Sec	TWP	Range	Location Date
202.	RR #12	407295	34	4 North	20 West	04-14-2011
203.	RR #13	407296	34	4 North	20 West	04-14-2011
204.	RR #14	407297	34	4 North	20 West	04-14-2011
205.	RR #15	407298	34	4 North	20 West	04-14-2011
206.	RR #16	407299	35	4 North	20 West	04-14-2011
207.	RR #17	407300	35	4 North	20 West	04-14-2011
208.	RR #18	407301	35	4 North	20 West	04-14-2011
209.	RR #19	407302	35	4 North	20 West	04-14-2011
210.	RR #20	407303	35	4 North	20 West	04-14-2011
211.	RR #21	407304	35	4 North	20 West	04-14-2011
212.	RR #22	407305	35	4 North	20 West	04-14-2011
213.	RR #23	407306	34	4 North	20 West	04-14-2011
214.	RR #24	407307	34	4 North	20 West	04-14-2011
215.	RR #25	407308	34	4 North	20 West	04-14-2011
216.	RR #26	407309	34	4 North	20 West	04-14-2011
217.	RR #27	407310	3	3 North	20 West	04-13-2011
218.	RR #28	407311	3	3 North	20 West	04-13-2011
219.	RR #29	407312	2	3 North	20 West	04-13-2011
220.	RR #30	407313	2	3 North	20 West	04-13-2011
221.	RR #31	407314	2	3 North	20 West	04-13-2011
222.	RR #32	407315	2	3 North	20 West	04-13-2011
223.	RR #33	407316	2	3 North	20 West	04-13-2011
224.	RR #34	407317	2	3 North	20 West	04-13-2011
225.	RR #35	407318	2	3 North	20 West	04-13-2011
226.	RR #36	407319	2	3 North	20 West	04-13-2011
227.	RR #37	407320	1	3 North	20 West	04-13-2011
228.	RR #38	407321	2	3 North	20 West	04-11-2011
229.	RR #39	407322	2	3 North	20 West	04-11-2011
230.	RR #40	407323	2	3 North	20 West	04-11-2011
231.	RR #41	407324	2	3 North	20 West	04-11-2011
232.	RR #42	407325	2	3 North	20 West	04-11-2011
233.	RR #43	407326	2	3 North	20 West	04-11-2011
234.	RR #44	407327	2	3 North	20 West	04-11-2011
235.	RR #45	407328	2	3 North	20 West	04-11-2011
236.	RR #46	407329	2	3 North	20 West	04-11-2011
237.	RR #47	407330	1	3 North	20 West	04-11-2011
238.	RR #48	407331	1	3 North	20 West	04-11-2011
239.	RR #49	407332	1	3 North	20 West	04-11-2011
240.	RR #50	407333	1	3 North	20 West	04-11-2011
241.	RR #51	407334	1	3 North	20 West	04-11-2011
242.	RR #52	407335	1	3 North	20 West	04-11-2011
243.	RR #53	407336	1	3 North	20 West	04-11-2011

2013 AUG 19 A 9:55
 PHOENIX, ARIZONA
 PUBLIC SAFETY
 IDENTIFICATION

#	Claim Name	Serial Number	Sec	TWP	Range	Location Date
244.	RR #54	407337	2	3 North	20 West	04-11-2011
245.	RR #55	407338	2	3 North	20 West	04-11-2011
246.	RR #56	407339	2	3 North	20 West	04-11-2011
247.	RR #57	407340	2	3 North	20 West	04-11-2011
248.	RR #58	407341	2	3 North	20 West	04-11-2011
249.	RR #59	407342	2	3 North	20 West	04-11-2011
250.	RR #60	407343	2	3 North	20 West	04-11-2011
251.	RR #61	407344	2	3 North	20 West	04-11-2011
252.	RR #62	407345	2	3 North	20 West	04-11-2011
253.	RR #63	407346	3	3 North	20 West	04-11-2011
254.	RR #64	407347	1	3 North	20 West	04-11-2011
255.	RR #65	407348	1	3 North	20 West	04-11-2011
256.	RR #66	407349	1	3 North	20 West	04-11-2011
257.	RR #67	407350	1	3 North	20 West	04-11-2011
258.	RR #68	407351	1	3 North	20 West	04-11-2011
259.	RR #69	407352	1	3 North	20 West	04-11-2011
260.	RR #70	407353	10	3 North	20 West	04-06-2011
261.	RR #71	407354	11	3 North	20 West	04-06-2011
262.	RR #72	407355	11	3 North	20 West	04-06-2011
263.	RR #73	407356	11	3 North	20 West	04-06-2011
264.	RR #74	407357	11	3 North	20 West	04-06-2011
265.	RR #75	407358	11	3 North	20 West	04-07-2011
266.	RR #76	407359	11	3 North	20 West	04-07-2011
267.	RR #77	407360	11	3 North	20 West	04-07-2011
268.	RR #78	407361	11	3 North	20 West	04-07-2011
269.	RR #79	407362	11	3 North	20 West	04-07-2011
270.	RR #80	407363	12	3 North	20 West	04-07-2011
271.	RR #81	407364	12	3 North	20 West	04-07-2011
272.	RR #82	407365	12	3 North	20 West	04-07-2011
273.	RR #83	407366	12	3 North	20 West	04-07-2011
274.	RR #84	407367	12	3 North	20 West	04-07-2011
275.	RR #85	407368	12	3 North	20 West	04-07-2011
276.	RR #86	407369	10	3 North	20 West	04-06-2011
277.	RR #87	407370	11	3 North	20 West	04-06-2011
278.	RR #88	407371	11	3 North	20 West	04-06-2011
279.	RR #89	407372	11	3 North	20 West	04-06-2011
280.	RR #90	407373	11	3 North	20 West	04-06-2011
281.	RR #91	407374	11	3 North	20 West	04-07-2011
282.	RR #92	407375	11	3 North	20 West	04-07-2011
283.	RR #93	407376	11	3 North	20 West	04-07-2011
284.	RR #94	407377	11	3 North	20 West	04-07-2011
285.	RR #95	407378	11	3 North	20 West	04-07-2011

PHOENIX ARIZONA
 2013 AUG 19 A 9:55
 PHOENIX ARIZONA

#	Claim Name	Serial Number	Sec	TWP	Range	Location Date
286.	RR #96	407379	12	3 North	20 West	04-07-2011
287.	RR #97	407380	12	3 North	20 West	04-07-2011
288.	RR #98	407381	12	3 North	20 West	04-07-2011
289.	RR #99	407382	12	3 North	20 West	04-07-2011
290.	RR #100	407383	12	3 North	20 West	04-07-2011
291.	RR #101	407384	12	3 North	20 West	04-07-2011
292.	RR #102	407385	31	4 North	20 West	04-09-2011
293.	RR #103	407386	31	4 North	20 West	04-09-2011
294.	RR #104	407387	31	4 North	20 West	04-09-2011
295.	RR #105	407388	31	4 North	20 West	04-09-2011
296.	RR #108	407389	6	3 North	20 West	04-11-2011
297.	RR # 109	407390	6	3 North	20 West	04-09-2011
298.	RR # 110	407391	5	3 North	20 West	04-09-2011
299.	RR #111	407392	5	3 North	20 West	04-09-2011
300.	RR #112	407393	5	3 North	20 West	04-09-2011
301.	RR #113	407394	5	3 North	20 West	04-09-2011

RECEIVED
 BLM AZ STATE OFFICE
 2013 AUG 19 A 9:55
 PHOENIX, ARIZONA

From: (778) 327-6671
Susanna Behrens
Riverside Resources Inc.
1111-1110 West Georgia Street

Origin ID: YDTA



J13201386280428

VANCOUVER, BC V6E4M3
CANADA

Ship Date: 16AUG13
ActWgt: 0.5 LB
CAD: 7577017/INCA3430

REF:
DESC-1: Correspondence/No Customs Value
DESC-2:
DESC-3:
DESC-4:

8 / 8-17
8.40

COUNTRY MFG: CA
CARRIAGE VALUE: 0.00 CAD
CUSTOMS VALUE: 0.00 CAD
T/C: S 366931465 D/T: S 366931465
SIGN: Susanna Behrens
EIN/VAT:
PKG TYPE: ENV

SHIP TO: (602) 417-9200 BILL SENDER

Arizona State Office
Bureau of Land Management
One North Central Avenue
Suite 800

PHOENIX, AZ 85004
US

SATURDAY 12:00P

INTL PRIORITY

ISR


85004

AZ-US

PHX

TRK# 7964 8328 2384
0430

X0 ZSYA



These commodities, technology, or software were exported from Canada in accordance with the export administration regulations. Diversion contrary to Canadian law prohibited

The Warsaw Convention may apply and will govern and in most cases limit the liability of Federal Express for loss or delay of or damage to your shipment. Subject to the conditions of the contract.

CONSIGNEE COPY - PLEASE PLACE IN POUCH

51AG109B9/1A9E

After printing this label:

1. Use the 'Print' button on this page to print your label to your laser or inkjet printer.
2. Fold the printed page along the horizontal line.
3. Place label in shipping pouch and affix it to your shipment so that the barcode portion of the label can be read and scanned.

Warning: Use only the printed original label for shipping. Using a photocopy of this label for shipping purposes is fraudulent and could result in additional billing charges, along with the cancellation of your FedEx account number.

LEGAL TERMS AND CONDITIONS OF FEDEX SHIPPING DEFINITIONS. On this Air Waybill, "we", "our", "us", and "FedEx" refer to Federal Express Corporation, its subsidiaries and branches and their respective employees, agents, and independent contractors. The terms "you" and "your" refer to the shipper, its employees, principals and agents. If your shipment originates outside the United States, your contract of carriage is with the FedEx subsidiary, branch or independent contractor who originally accepts the shipment from you. The term "package" means any container or envelope that is accepted by us for delivery, including any such items tendered by you utilizing our automated systems, meters, manifests or waybills. The term "shipment" means all packages which are tendered to and accepted by us on a single Air Waybill. AIR CARRIAGE NOTICE. For any international shipments by air, the Warsaw Convention, as amended, may be applicable. The Warsaw Convention, as amended, will then govern and in most cases limit FedEx's liability for loss, delay of, or damage to your shipment. The Warsaw Convention, as amended, limits FedEx's liability. For example in the U.S. liability is limited to \$9.07 per pound (20\$ per kilogram), unless a higher value for carriage is declared as described below and you pay any applicable supplementary charges. The interpretation and operation of the Warsaw Convention's liability limits may vary in each country. There are no specific stopping places which are agreed to and FedEx reserves the right to route the shipment in any way FedEx deems appropriate. ROAD TRANSPORT NOTICE. Shipments transported solely by road to or from a country which is a party to the Warsaw Convention or the Contract for the International Carriage of Goods by Road (the "CMR") are subject to the terms and conditions of the CMR, notwithstanding any other provision of this Air Waybill to the contrary. For those shipments transported solely by road, if a conflict arises between the provisions of the CMR and this Air Waybill, the terms of the CMR shall prevail. LIMITATION OF LIABILITY: If not governed by the Warsaw Convention, the CMR, or other international treaties, laws, other government regulations, orders, or requirements, FedEx's maximum liability for damage, loss, delay, shortage, mis-delivery, nondelivery, misinformation or failure to provide information in connection with your shipment is limited by this Agreement and as set out in the terms and conditions of the contract of carriage. Please refer to the contract of carriage set forth in the applicable FedEx Service Guide or its equivalent to determine the contractual limitation. FedEx does not provide cargo liability or all-risk insurance, but you may pay an additional charge for each additional U.S. \$100 (or equivalent local currency for the country of origin) of declared value for carriage. If a higher value for carriage is declared and the additional charge is paid, FedEx's maximum liability will be the lesser of the declared value for carriage or your actual damages. LIABILITIES NOT ASSUMED. IN ANY EVENT, FEDEX WON'T BE LIABLE FOR ANY DAMAGES, WHETHER DIRECT, INDIRECT, INCIDENTAL, SPECIAL OR CONSEQUENTIAL IN EXCESS OF THE DECLARED VALUE FOR CARRIAGE (INCLUDING BUT NOT LIMITED TO LOSS OF INCOME OR PROFITS) OR THE ACTUAL VALUE OF THE SHIPMENT, IF LOWER, WHETHER OR NOT FEDEX HAD ANY KNOWLEDGE THAT SUCH DAMAGES MIGHT BE INCURRED. FedEx won't be liable for your acts or omissions, including but not limited to incorrect declaration of cargo, improper or insufficient packaging, securing, marking or addressing of the shipment, or for the acts or omissions of the recipient or anyone else with an interest in the shipment or cash, currency or other prohibited items or in instances beyond our control, such as acts of God, perils of the air, weather conditions, mechanical delays, acts of public enemies, war, strike, civil commotion, or acts or omissions of public authorities (including customs and health officials) with actual or apparent authority. NO WARRANTY. We make no warranties, express or implied. CLAIMS FOR LOSS, DAMAGE OR DELAY. ALL CLAIMS MUST BE MADE IN WRITING AND WITHIN STRICT TIME LIMITS. SEE OUR TARIFF, APPLICABLE FEDEX SERVICE GUIDE, OR STANDARD CONDITIONS OF CARRIAGE FOR DETAILS. THE WARSAW CONVENTION provides specific written claims procedures for damage, delay or non-delivery of your shipment. Moreover, the interpretation and operation of the Warsaw Convention's claims provisions may vary in each country. Refer to the Convention to determine the claims period for your shipment. The right to damages against us shall be extinguished unless an action is brought within two years, as set forth in the Convention. FedEx is not obligated to act on any claim until all transportation charges have been paid. The claim amount may not be deducted from the transportation charges. If the recipient accepts the shipment without noting any damage on the delivery record, FedEx will assume the shipment was delivered in good condition. In order for us to consider a claim for damage, the contents, original shipping carton and packing must be made available to us for inspection. MANDATORY LAW. Insofar as any provision contained or referred to in this Air Waybill may be contrary to any applicable international treaties, laws, government regulations, orders or requirements such provisions shall remain in effect as a part of our agreement to the extent that it is not overridden. The invalidity or unenforceability of any provisions shall not affect any other part of this Air Waybill. Unless otherwise indicated, FEDERAL EXPRESS CORPORATION, 2005 Corporate Avenue, Memphis, TN 38132, USA, is the first carrier of this shipment. Email address located at www.fedex.com.

From: (778) 327-6671
Susanna Behrens
Riverside Resources Inc.
1111-1110 West Georgia Street

Origin ID: YDTA



J13201306280426

VANCOUVER, BC V6E4M3
CANADA

SHIP TO: (602) 417-9200

BILL SENDER

Arizona State Office
Bureau of Land Management
One North Central Avenue
Suite 800

PHOENIX, AZ 85004
US

Ship Date: 16AUG13
ActWgt: 0.5 LB
CAD: 7577017/INCA3430

REF:
DESC-1: Correspondence/No Customs Value
DESC-2:
DESC-3:
DESC-4:

COUNTRY MFG: CA
CARRIAGE VALUE: 0.00 CAD
CUSTOMS VALUE: 0.00 CAD
T/C: S 366931465 D/T: S 366931465
SIGN: Susanna Behrens
EIN/VAT:
PKG TYPE: ENV

SATURDAY 12:00P
INTL PRIORITY

TRK# 7964 8328 2384
0430

ISR
85004
AZ-US
PHX

X0 ZSYA



51AG109B91A9E

These commodities, technology, or software were exported from Canada in accordance with the export administration regulations. Diversion contrary to Canadian law prohibited.

The Warsaw Convention may apply and will govern and in most cases limit the liability of Federal Express for loss or delay of or damage to your shipment. Subject to the conditions of the contract.

CONSIGNEE COPY - PLEASE PLACE IN POUCH

After printing this label:

1. Use the 'Print' button on this page to print your label to your laser or inkjet printer.
2. Fold the printed page along the horizontal line.
3. Place label in shipping pouch and affix it to your shipment so that the barcode portion of the label can be read and scanned.

Warning: Use only the printed original label for shipping. Using a photocopy of this label for shipping purposes is fraudulent and could result in additional billing charges, along with the cancellation of your FedEx account number.

LEGAL TERMS AND CONDITIONS OF FEDEX SHIPPING DEFINITIONS. On this Air Waybill, "we", "our", "us", and "FedEx" refer to Federal Express Corporation, its subsidiaries and branches and their respective employees, agents, and independent contractors. The terms "you" and "your" refer to the shipper, its employees, principals and agents. If your shipment originates outside the United States, your contract of carriage is with the FedEx subsidiary, branch or independent contractor who originally accepts the shipment from you. The term "package" means any container or envelope that is accepted by us on a single Air Waybill. AIR CARRIAGE items tendered by you utilizing our automated systems, meters, manifests or waybills. The term "shipment" means all packages which are tendered to and accepted by us on a single Air Waybill. AIR CARRIAGE NOTICE. For any international shipments by air, the Warsaw Convention, as amended, will then govern and in most cases limit FedEx's liability for loss, delay of, or damage to your shipment. The Warsaw Convention, as amended, limits FedEx's liability. For example in the U.S. liability is limited to \$9.07 per pound (20\$ per kilogram), unless a higher value for carriage is declared as described below and you pay any applicable supplementary charges. The interpretation and operation of the Warsaw Convention's liability limits may vary in each country. There are no specific stopping places which are agreed to and FedEx reserves the right to route the shipment in any way FedEx deems appropriate. ROAD TRANSPORT NOTICE. Shipments transported solely by road to or from a country which is a party to the Warsaw Convention or the Contract for the International Carriage of Goods by Road (the "CMR") are subject to the terms and conditions of the CMR, notwithstanding any other provision of this Air Waybill to the contrary. For those shipments transported solely by road, if a conflict arises between the provisions of the CMR and this Air Waybill, the terms of the CMR shall prevail. LIMITATION OF LIABILITY. If not governed by the Warsaw Convention, the CMR, or other international treaties, laws, other government regulations, orders, or requirements, FedEx's maximum liability for damage, loss, delay, shortage, mis-delivery, nondelivery, misinformation or failure to provide information in connection with your shipment is limited by this Agreement and as set out in the terms and conditions of the contract of carriage. Please refer to the contract of carriage set forth in the applicable FedEx Service Guide or its equivalent to determine the contractual limitation. FedEx does not provide cargo liability or all-risk insurance, but you may pay an additional charge for each additional U.S. \$100 (or equivalent local currency for the country of origin) of declared value for carriage. If a higher value for carriage is declared and the additional charge is paid, FedEx's maximum liability will be the lesser of the declared value for carriage or your actual damages. LIABILITIES NOT ASSUMED. IN ANY EVENT, FEDEX WON'T BE LIABLE FOR ANY DAMAGES, WHETHER DIRECT, INDIRECT, INCIDENTAL, SPECIAL OR CONSEQUENTIAL IN EXCESS OF THE DECLARED VALUE FOR CARRIAGE (INCLUDING BUT NOT LIMITED TO LOSS OF INCOME OR PROFITS) OR THE ACTUAL VALUE OF THE SHIPMENT, IF LOWER, WHETHER OR NOT FEDEX HAD ANY KNOWLEDGE THAT SUCH DAMAGES MIGHT BE INCURRED. FedEx won't be liable for your acts or omissions, including but not limited to incorrect declaration of cargo, improper or insufficient packaging, securing, marking or addressing of the shipment or for the acts or omissions of the recipient or anyone else with an interest in the shipment or violations by any party of the terms of this agreement. FedEx won't be liable for damage, loss, delay, shortage, mis-delivery, non-delivery, misinformation or failure to provide information in connection with shipments of cash, currency or other prohibited items or in instances beyond our control, such as acts of God, perils of the air, weather conditions, mechanical delays, acts of public enemies, war, strike, civil commotion, or acts or omissions of public authorities (including customs and health officials) with actual or apparent authority. NO WARRANTY. We make no warranties, express or implied. CLAIMS FOR LOSS, DAMAGE OR DELAY. ALL CLAIMS MUST BE MADE IN WRITING AND WITHIN STRICT TIME LIMITS. SEE OUR TARIFF, APPLICABLE FEDEX SERVICE GUIDE, OR STANDARD CONDITIONS OF CARRIAGE FOR DETAILS. The Warsaw Convention provides specific written claims procedures for damage, delay or non-delivery of your shipment. Moreover, the interpretation and operation of the Warsaw Convention's claims provisions may vary in each country. Refer to the Convention to determine the claims period for your shipment. The right to damages against us shall be extinguished unless an action is brought within two years, as set forth in the Convention. FedEx is not obligated to act on any claim until all transportation charges have been paid. The claim amount may not be deducted from the transportation charges. If the recipient accepts the shipment without noting any damage on the delivery record, FedEx will assume the shipment was delivered in good condition. In order for us to consider a claim for damage, the contents, original shipping carton and packing must be made available to us for inspection. MANDATORY LAW. Insofar as any provision contained or referred to in this Air Waybill may be contrary to any applicable international treaties, laws, government regulations, orders or requirements such provisions shall remain in effect as a part of our agreement to the extent that it is not overridden. The invalidity or unenforceability of any provisions shall not affect any other part of this Air Waybill. Unless otherwise indicated, FEDERAL EXPRESS CORPORATION, 2005 Corporate Avenue, Memphis, TN 38132, USA, is the first carrier of this shipment. Email address located at www.fedex.com.

From: (778) 327-6671
Susanna Behrens
Riverside Resources Inc.
1111-1110 West Georgia Street

Origin ID: YDTA



J13291306280426

VANCOUVER, BC V6E4M3
CANADA

SHIP TO: (602) 417-9200

BILL SENDER

Arizona State Office
Bureau of Land Management
One North Central Avenue
Suite 800

PHOENIX, AZ 85004
US

Ship Date: 16AUG13
ActWgt: 0.5 LB
CAD: 7577017/INCA3430

REF:
DESC-1: Correspondence/No Customs Value
DESC-2:
DESC-3:
DESC-4:

COUNTRY MFG: CA
CARRIAGE VALUE: 0.00 CAD
CUSTOMS VALUE: 0.00 CAD
T/C: S 366931465 D/T: S 366931465
SIGN: Susanna Behrens
EIN/VAT:
PKG TYPE: ENV

SATURDAY 12:00P

INTL PRIORITY

ISR


85004

AZ-US

PHX

TRK# 7964 8328 2384
0430

X0 ZSYA



These commodities, technology, or software were exported from Canada in accordance with the export administration regulations. Diversion contrary to Canadian law prohibited.

The Warsaw Convention may apply and will govern and in most cases limit the liability of Federal Express for loss or delay of or damage to your shipment. Subject to the conditions of the contract.

CONSIGNEE COPY - PLEASE PLACE IN POUCH

51AG1X09B9/1A9E

After printing this label:

1. Use the 'Print' button on this page to print your label to your laser or inkjet printer.
2. Fold the printed page along the horizontal line.
3. Place label in shipping pouch and affix it to your shipment so that the barcode portion of the label can be read and scanned.

Warning: Use only the printed original label for shipping. Using a photocopy of this label for shipping purposes is fraudulent and could result in additional billing charges, along with the cancellation of your FedEx account number.

LEGAL TERMS AND CONDITIONS OF FEDEX SHIPPING DEFINITIONS. On this Air Waybill, "we", "our", "us", and "FedEx" refer to Federal Express Corporation, its subsidiaries and branches and their respective employees, agents, and independent contractors. The terms "you" and "your" refer to the shipper, its employees, principals and agents. If your shipment originates outside the United States, your contract of carriage is with the FedEx subsidiary, branch or independent contractor who originally accepts the shipment from you. The term "package" means any container or envelope that is accepted by us for delivery, including any such items tendered by you utilizing our automated systems, meters, manifests or waybills. The term "shipment" means all packages which are tendered to and accepted by us on a single Air Waybill. AIR CARRIAGE NOTICE. For any international shipments by air, the Warsaw Convention, as amended, may be applicable. The Warsaw Convention, as amended, will then govern and in most cases limit FedEx's liability for loss, delay, or damage to your shipment. The Warsaw Convention, as amended, limits FedEx's liability. For example in the U.S. liability is limited to \$9.07 per pound (20\$ per kilogram), unless a higher value for carriage is declared as described below and you pay any applicable supplementary charges. The interpretation and operation of the Warsaw Convention's liability limits may vary in each country. There are no specific stopping places which are agreed to and FedEx reserves the right to route the shipment in any way FedEx deems appropriate. ROAD TRANSPORT NOTICE. Shipments transported solely by road to or from a country which is a party to the Warsaw Convention or the Contract for the International Carriage of Goods by Road (the "CMR") are subject to the terms and conditions of the CMR, notwithstanding any other provision of this Air Waybill governed by the Warsaw Convention, the CMR, or other international treaties, laws, or government regulations, orders, or requirements, FedEx's maximum liability for damage, loss, delay, shortage, mis-delivery, non-delivery, misinformation or failure to provide information in connection with your shipment is limited by this Agreement and as set out in the terms and conditions of the contract of carriage. Please refer to the contract of carriage set forth in the applicable FedEx Service Guide or its equivalent to determine the contractual limitation. FedEx does not provide cargo liability or all-risk insurance, but you may pay an additional charge for each additional U.S. \$100 (or equivalent local currency for the country of origin) of declared value for carriage. If a higher value for carriage is declared and the additional charge is paid, FedEx's maximum liability will be the lesser of the declared value for carriage or your actual damages. LIABILITIES NOT ASSUMED. IN ANY EVENT, FEDEX WON'T BE LIABLE FOR ANY DAMAGES, WHETHER DIRECT, INDIRECT, INCIDENTAL, SPECIAL OR CONSEQUENTIAL IN EXCESS OF THE DECLARED VALUE FOR CARRIAGE (INCLUDING BUT NOT LIMITED TO LOSS OF INCOME OR PROFITS) OR THE ACTUAL VALUE OF THE SHIPMENT, IF LOWER, WHETHER OR NOT FEDEX HAD ANY KNOWLEDGE THAT SUCH DAMAGES MIGHT BE INCURRED. FedEx won't be liable for your acts or omissions, including but not limited to incorrect declaration of cargo, improper or insufficient packaging, securing, marking or addressing of the shipment, or for the acts or omissions of the recipient or anyone else with an interest in the shipment or violations by any party of the terms of this agreement. FedEx won't be liable for damage, loss, delay, shortage, mis-delivery, non-delivery, misinformation or failure to provide information in connection with shipments of omissions of public authorities (including customs and health officials) with actual or apparent authority. NO WARRANTY. We make no warranties, express or implied. CLAIMS FOR LOSS, DAMAGE OR DELAY. ALL CLAIMS MUST BE MADE IN WRITING AND WITHIN STRICT TIME LIMITS. SEE OUR TARIFF, APPLICABLE FEDEX SERVICE GUIDE, OR STANDARD CONDITIONS OF CARRIAGE FOR DETAILS. The Warsaw Convention provides specific written claims procedures for damage, delay or non-delivery of your shipment. Moreover, the interpretation and operation of the Warsaw Convention's claims provisions may vary in each country. Refer to the Convention to determine the claims period for your shipment. The right to damages against us shall be extinguished unless an action is brought within two years, as set forth in the Convention. FedEx is not obligated to act on any claim until all transportation charges have been paid. The claim amount may not be deducted from the transportation charges. If the recipient accepts the shipment without noting any damage on the delivery record, FedEx will assume the shipment was delivered in good condition. In order for us to consider a claim for damage, the contents, original shipping carton and packing must be made available to us for inspection. MANDATORY LAW. Insofar as any provision contained or referred to in this Air Waybill may be contrary to any applicable international treaties, laws, government regulations, orders or requirements such provisions shall remain in effect as a part of our agreement to the extent that it is not overridden. The invalidity or unenforceability of any provisions shall not affect any other part of this Air Waybill. Unless otherwise indicated, FEDERAL EXPRESS CORPORATION, 2005 Corporate Avenue, Memphis, TN 38132, USA, is the first carrier of this shipment. Email address located at www.fedex.com.

From: (778) 327-6671
Susanna Behrens
Riverside Resources Inc.
1111-1110 West Georgia Street

Origin ID: YDTA



J13201208200426

VANCOUVER, BC V6E4M3
CANADA

SHIP TO: (602) 417-9200 **BILL SENDER**
Arizona State Office
Bureau of Land Management
One North Central Avenue
Suite 800

PHOENIX, AZ 85004
US

Ship Date: 16AUG13
ActWgt: 0.5 LB
CAD: 7577017/INCA3430


REF:
DESC-1: Correspondence/No Customs Value
DESC-2:
DESC-3:
DESC-4:

COUNTRY MFG: CA
CARRIAGE VALUE: 0.00 CAD
CUSTOMS VALUE: 0.00 CAD
T/C: S 366931465 D/T: S 366931465
SIGN: Susanna Behrens
EIN/VAT:
PKG TYPE: ENV

SATURDAY 12:00P
INTL PRIORITY
ISR
85004
AZ-US
PHX

TRK# **7964 8328 2384**
0430

X0 ZSYA



These commodities, technology, or software were exported from Canada in accordance with the export administration regulations. Diversion contrary to Canadian law prohibited.

The Warsaw Convention may apply and will govern and in most cases limit the liability of Federal Express for loss or delay of or damage to your shipment. Subject to the conditions of the contract.

CONSIGNEE COPY - PLEASE PLACE IN POUCH

51AG109B91A9E

After printing this label:

1. Use the 'Print' button on this page to print your label to your laser or inkjet printer.
2. Fold the printed page along the horizontal line.
3. Place label in shipping pouch and affix it to your shipment so that the barcode portion of the label can be read and scanned.

Warning: Use only the printed original label for shipping. Using a photocopy of this label for shipping purposes is fraudulent and could result in additional billing charges, along with the cancellation of your FedEx account number.

LEGAL TERMS AND CONDITIONS OF FEDEX SHIPPING DEFINITIONS. On this Air Waybill, "we", "our", "us", and "FedEx" refer to Federal Express Corporation, its subsidiaries and branches and their respective employees, agents, and independent contractors. The terms "you" and "your" refer to the shipper, its employees, principals and agents. If your shipment originates outside the United States, your contract of carriage is with the FedEx subsidiary, branch or independent contractor who originally accepts the shipment from you. The term "package" means any container or envelope that is accepted by us for delivery, including any such items tendered by you utilizing our automated systems, meters, manifests or waybills. The term "shipment" means all packages which are tendered to and accepted by us on a single Air Waybill. **AIR CARRIAGE NOTICE.** For any international shipments by air, the Warsaw Convention, as amended, will then govern and in most cases limit FedEx's liability for loss, delay of, or damage to your shipment. The Warsaw Convention, as amended, may be applicable. The Warsaw Convention, as amended, limits FedEx's liability, unless a higher value for carriage is declared as described below and you pay any applicable supplementary charges. The interpretation and operation of the Warsaw Convention's liability limits may vary in each country. There are no specific stopping places which are agreed to and FedEx reserves the right to route the shipment in any way FedEx deems appropriate. **ROAD TRANSPORT NOTICE.** Shipments transported solely by road to or from a country which is a party to the Warsaw Convention or the Contract for the International Carriage of Goods by Road (the "CMR") are subject to the terms and conditions of the CMR, notwithstanding any other provision of this Air Waybill to the contrary. For those shipments transported solely by road, if a conflict arises between the provisions of the CMR and this Air Waybill, the terms of the CMR shall prevail. **LIMITATION OF LIABILITY.** If not governed by the Warsaw Convention, the CMR, or other international treaties, laws, other government regulations, orders, or requirements, FedEx's maximum liability for damage, loss, delay, shortage, mis-delivery, nondelivery, misinformation or failure to provide information in connection with your shipment is limited by this Agreement and as set out in the terms and conditions of the contract of carriage. Please refer to the contract of carriage set forth in the applicable FedEx Service Guide or its equivalent to determine the contractual limitation. FedEx does not provide cargo liability or all-risk insurance, but you may pay an additional charge for each additional U.S. \$100 (or equivalent local currency for the country of origin) of declared value for carriage. If a higher value for carriage is declared and the additional charge is paid, FedEx's maximum liability will be the lesser of the declared value for carriage or your actual damages. **LIABILITIES NOT ASSUMED. IN ANY EVENT, FEDEX WON'T BE LIABLE FOR ANY DAMAGES, WHETHER DIRECT, INDIRECT, INCIDENTAL, SPECIAL OR CONSEQUENTIAL IN EXCESS OF THE DECLARED VALUE FOR CARRIAGE (INCLUDING BUT NOT LIMITED TO LOSS OF INCOME OR PROFITS) OR THE ACTUAL VALUE OF THE SHIPMENT, IF LOWER, WHETHER OR NOT FEDEX HAD ANY KNOWLEDGE THAT SUCH DAMAGES MIGHT BE INCURRED.** FedEx won't be liable for your acts or omissions, including but not limited to incorrect declaration of cargo, improper or insufficient packaging, securing, marking or addressing of the shipment, or for the acts or omissions of the recipient or anyone else with an interest in the shipment or any violations by any party of the terms of this agreement. FedEx won't be liable for damage, loss, delay, shortage, mis-delivery, non-delivery, misinformation or failure to provide information in connection with shipments of cash, currency or other prohibited items or in instances beyond our control, such as acts of God, perils of the air, weather conditions, mechanical delays, acts of public enemies, war, strike, civil commotion, or acts or omissions of public authorities (including customs and health officials) with actual or apparent authority. **NO WARRANTY.** We make no warranties, express or implied. **CLAIMS FOR LOSS, DAMAGE OR DELAY. ALL CLAIMS MUST BE MADE IN WRITING AND WITHIN STRICT TIME LIMITS. SEE OUR TARIFF, APPLICABLE FEDEX SERVICE GUIDE, OR STANDARD CONDITIONS OF CARRIAGE FOR DETAILS.** The Warsaw Convention provides specific written claims procedures for damage, delay or non-delivery of your shipment. Moreover, the interpretation and operation of the Warsaw Convention's claims provisions may vary in each country. Refer to the Convention to determine the claims period for your shipment. The right to damages against us shall be extinguished unless an action is brought within two years, as set forth in the Convention. FedEx is not obligated to act on any claim until all transportation charges have been paid. The claim amount may not be deducted from the transportation charges. If the recipient accepts the shipment without noting any damage on the delivery record, FedEx will assume the shipment was delivered in good condition. In order for us to consider a claim for damage, the contents, original shipping carton and packing must be made available to us for inspection. **MANDATORY LAW.** Insofar as any provision contained or referred to in this Air Waybill may be contrary to any applicable international treaties, laws, government regulations, orders or requirements such provisions shall remain in effect as a part of our agreement to the extent that it is not overridden. The invalidity or unenforceability of any provisions shall not affect any other part of this Air Waybill. Unless otherwise indicated, **FEDERAL EXPRESS CORPORATION, 2005 Corporate Avenue, Memphis, TN 38132, USA,** is the first carrier of this shipment. Email address located at www.fedex.com.

From: (778) 327-6671
Susanna Behrens
Riverside Resources Inc.
1111-1110 West Georgia Street

Origin ID: YDTA



J13201306280426

VANCOUVER, BC V6E4M3
CANADA

Ship Date: 16AUG13
ActWgt: 0.5 LB
CAD: 7577017/INCA3430

REF:
DESC-1: Correspondence/No Customs Value
DESC-2:
DESC-3:
DESC-4:

COUNTRY MFG: CA
CARRIAGE VALUE: 0.00 CAD
CUSTOMS VALUE: 0.00 CAD
T/C: S 366931465 D/T: S 366931465
SIGN: Susanna Behrens
EIN/VAT:
PKG TYPE: ENV



SHIP TO: (602) 417-9200 BILL SENDER
Arizona State Office
Bureau of Land Management
One North Central Avenue
Suite 800

PHOENIX, AZ 85004
US

SATURDAY 12:00P
INTL PRIORITY
ISR
85004
AZ-US
PHX

TRK# 7964 8328 2384
0430

X0 ZSYA



51AG1/09B9/1A9E

These commodities, technology, or software were exported from Canada in accordance with the export administration regulations. Diversion contrary to Canadian law prohibited.

The Warsaw Convention may apply and will govern and in most cases limit the liability of Federal Express for loss or delay of or damage to your shipment. Subject to the conditions of the contract

CONSIGNEE COPY - PLEASE PLACE IN POUCH

After printing this label:

1. Use the 'Print' button on this page to print your label to your laser or inkjet printer.
2. Fold the printed page along the horizontal line.
3. Place label in shipping pouch and affix it to your shipment so that the barcode portion of the label can be read and scanned.

Warning: Use only the printed original label for shipping. Using a photocopy of this label for shipping purposes is fraudulent and could result in additional billing charges, along with the cancellation of your FedEx account number.

LEGAL TERMS AND CONDITIONS OF FEDEX SHIPPING DEFINITIONS. On this Air Waybill, "we", "our", "us", and "FedEx" refer to Federal Express Corporation, its subsidiaries and branches and their respective employees, agents, and independent contractors. The terms "you" and "your" refer to the shipper, its employees, principals and agents. If your shipment originates outside the United States, your contract of carriage is with the FedEx subsidiary, branch or independent contractor who originally accepts the shipment from you. The term "package" means any container or envelope that is accepted by us for delivery, including any such items tendered by you utilizing our automated systems, meters, manifests or waybills. The term "shipment" means all packages which are tendered to and accepted by us on a single Air Waybill. AIR CARRIAGE NOTICE. For any international shipments by air, the Warsaw Convention, as amended, may be applicable. The Warsaw Convention, as amended, will then govern and in most cases limit FedEx's liability for loss, delay of, or damage to your shipment. The Warsaw Convention, as amended, limits FedEx's liability. For example in the U.S. liability is limited to \$9.07 per pound (20\$ per kilogram), unless a higher value for carriage is declared as described below and you pay any applicable supplementary charges. The interpretation and operation of the Warsaw Convention's liability limits may vary in each country. There are no specific stopping places which are agreed to and FedEx reserves the right to route the shipment in any way FedEx deems appropriate. ROAD TRANSPORT NOTICE. Shipments transported solely by road to or from a country which is a party to the Warsaw Convention or the Contract for the International Carriage of Goods by Road (the "CMR") are subject to the terms and conditions of the CMR, notwithstanding any other provision of this Air Waybill to the contrary. For those shipments transported solely by road, if a conflict arises between the provisions of the CMR and this Air Waybill, the terms of the CMR shall prevail. LIMITATION OF LIABILITY. If not governed by the Warsaw Convention, the CMR, or other international treaties, laws, other government regulations, orders, or requirements, FedEx's maximum liability for damage, loss, delay, shortage, mis-delivery, nondelivery, misinformation or failure to provide information in connection with your shipment is limited by this Agreement and as set out in the terms and conditions of the contract of carriage. Please refer to the contract of carriage set forth in the applicable FedEx Service Guide or its equivalent to determine the contractual limitation. FedEx does not provide cargo liability or all-risk insurance, but you may pay an additional charge for each additional U.S. \$100 (or equivalent local currency for the country of origin) of declared value for carriage. If a higher value for carriage is declared and the additional charge is paid, FedEx's maximum liability will be the lesser of the declared value for carriage or your actual damages. LIABILITIES NOT ASSUMED. IN ANY EVENT, FEDEX WON'T BE LIABLE FOR ANY DAMAGES, WHETHER DIRECT, INDIRECT, INCIDENTAL, SPECIAL OR CONSEQUENTIAL IN EXCESS OF THE DECLARED VALUE FOR CARRIAGE (INCLUDING BUT NOT LIMITED TO LOSS OF INCOME OR PROFITS) OR THE ACTUAL VALUE OF THE SHIPMENT, IF LOWER, WHETHER OR NOT FEDEX HAD ANY KNOWLEDGE THAT SUCH DAMAGES MIGHT BE INCURRED. FedEx won't be liable for your acts or omissions, including but not limited to incorrect declaration of cargo, improper or insufficient packaging, securing, marking or addressing of the shipment, or for the acts or omissions of the recipient or anyone else with an interest in the shipment or violations by any party of the terms of this agreement. FedEx won't be liable for damage, loss, delay, shortage, mis-delivery, non-delivery, misinformation or failure to provide information in connection with shipments of omissions of public authorities (including customs and health officials) with actual or apparent authority. NO WARRANTY. We make no warranties, express or implied. CLAIMS FOR LOSS, DAMAGE OR DELAY. ALL CLAIMS MUST BE MADE IN WRITING AND WITHIN STRICT TIME LIMITS. SEE OUR TARIFF, APPLICABLE FEDEX SERVICE GUIDE, OR STANDARD CONDITIONS OF CARRIAGE FOR DETAILS. The Warsaw Convention provides specific written claims procedures for damage, delay or non-delivery of your shipment. Moreover, the interpretation and operation of the Warsaw Convention's claims provisions may vary in each country. Refer to the Convention to determine the claims period for your shipment. The right to damages against us shall be extinguished unless an action is brought within two years, as set forth in the Convention. FedEx is not obligated to act on any claim until all transportation charges have been paid. The claim amount may not be deducted from the transportation charges. If the recipient accepts the shipment without noting any damage on the delivery record, FedEx will assume the shipment was delivered in good condition. In order for us to consider a claim for damage, the contents, original shipping carton and packing must be made available to us for inspection. MANDATORY LAW. Insofar as any provision contained or referred to in this Air Waybill may be contrary to any applicable international treaties, laws, government regulations, orders or requirements such provisions shall remain in effect as a part of our agreement to the extent that it is not overridden. The invalidity or unenforceability of any provisions shall not affect any other part of this Air Waybill. Unless otherwise indicated, FEDERAL EXPRESS CORPORATION, 2005 Corporate Avenue, Memphis, TN 38132, USA, is the first carrier of this shipment. Email address located at www.fedex.com.

From: (778) 327-6671
 Susanna Behrens
 Riverside Resources Inc.
 1111-1110 West Georgia Street
 VANCOUVER, BC V6E4M3
 CANADA

Origin ID: YDTA



Ship Date: 16AUG13
 ActWgt: 0.5 LB
 CAD: 7577017/INCA3430

REF:
 DESC-1: Correspondence/No Customs Value
 DESC-2:
 DESC-3:
 DESC-4:

COUNTRY MFG: CA
 CARRIAGE VALUE: 0.00 CAD
 CUSTOMS VALUE: 0.00 CAD
 T/C: S 366931465 D/T: S 366931465
 SIGN: Susanna Behrens
 EIN/VAT:
 PKG TYPE: ENV


SHIP TO: (602) 417-9200 BILL SENDER
 Arizona State Office
 Bureau of Land Management
 One North Central Avenue
 Suite 800

PHOENIX, AZ 85004
 US

SATURDAY 12:00P
 INTL PRIORITY

TRK# 7964 8328 2384
 0430

ISR
 85004
 AZ-US
 PHX



X0 ZSYA



51AG109B9/1A9E

These commodities, technology, or software were exported from Canada in accordance with the export administration regulations. Diversion contrary to Canadian law prohibited.

The Warsaw Convention may apply and will govern and in most cases limit the liability of Federal Express for loss or delay of or damage to your shipment. Subject to the conditions of the contract.

CONSIGNEE COPY - PLEASE PLACE IN POUCH

After printing this label:

1. Use the 'Print' button on this page to print your label to your laser or inkjet printer.
2. Fold the printed page along the horizontal line.
3. Place label in shipping pouch and affix it to your shipment so that the barcode portion of the label can be read and scanned.

Warning: Use only the printed original label for shipping. Using a photocopy of this label for shipping purposes is fraudulent and could result in additional billing charges, along with the cancellation of your FedEx account number.

LEGAL TERMS AND CONDITIONS OF FEDEX SHIPPING DEFINITIONS. On this Air Waybill, "we", "our", "us", and "FedEx" refer to Federal Express Corporation, its subsidiaries and branches and their respective employees, agents, and independent contractors. The terms "you" and "your" refer to the shipper, its employees, principals and agents. If your shipment originates outside the United States, your contract of carriage is with the FedEx subsidiary, branch or independent contractor who originally accepts the shipment from you. The term "package" means any container or envelope that is accepted by us on a single Air Waybill. AIR CARRIAGE items tendered by you utilizing our automated systems, meters, manifests or waybills. The term "shipment" means all packages which are tendered to and accepted by us on a single Air Waybill. AIR CARRIAGE NOTICE. For any international shipments by air, the Warsaw Convention, as amended, may be applicable. The Warsaw Convention, as amended, will then govern and in most cases limit FedEx's liability for loss, delay, or damage to your shipment. The Warsaw Convention, as amended, limits FedEx's liability. For example in the U.S. liability is limited to \$9.07 per pound (20\$ per kilogram), unless a higher value for carriage is declared as described below and FedEx reserves the right to route the shipment in any way FedEx deems appropriate. ROAD TRANSPORT NOTICE. Shipments transported solely by road to or from a country which is a party to the Warsaw Convention or the Contract for the International Carriage of Goods by Road (the "CMR") are subject to the terms and conditions of the CMR, notwithstanding any other provision of this Air Waybill to the contrary. For those shipments transported solely by road, if a conflict arises between the provisions of the CMR and this Air Waybill, the terms of the CMR shall prevail. LIMITATION OF LIABILITY. If not governed by the Warsaw Convention, the CMR, or other international treaties, laws, or regulations, FedEx's maximum liability for damage, loss, delay, shortage, mis-delivery, nondelivery, misinformation or failure to provide information in connection with your shipment is limited by this Agreement and as set out in the terms and conditions of the contract of carriage. Please refer to the contract of carriage set forth in the applicable FedEx Service Guide or its equivalent of origin) of declared value for carriage. If a higher value for carriage is declared and the additional charge is paid, FedEx's maximum charge for each additional U.S. \$100 (or equivalent local currency for the country of origin) of declared value for carriage. LIABILITY NOT ASSUMED. IN ANY EVENT, FEDEX WON'T BE LIABLE FOR ANY DAMAGES, WHETHER DIRECT, INDIRECT, INCIDENTAL, SPECIAL OR CONSEQUENTIAL IN EXCESS OF THE DECLARED VALUE FOR CARRIAGE (INCLUDING BUT NOT LIMITED TO LOSS OF INCOME OR PROFITS) OR THE ACTUAL VALUE OF THE SHIPMENT, IF LOWER, WHETHER OR NOT FEDEX HAD ANY KNOWLEDGE THAT SUCH DAMAGES MIGHT BE INCURRED. FedEx won't be liable for your acts or omissions, including but not limited to incorrect declaration of cargo, improper or insufficient packaging, securing, marking or addressing of the shipment, or for the acts or omissions of the recipient or anyone else with an interest in the shipment or violations by any party of the terms of this agreement. FedEx won't be liable for damage, loss, delay, shortage, mis-delivery, nondelivery, misinformation or failure to provide information in connection with shipments of cash, currency or other prohibited items or in instances beyond our control, such as acts of God, perils of the air, weather conditions, mechanical delays, acts of public enemies, war, strike, civil commotion, or acts or omissions of public authorities (including customs and health officials) with actual or apparent authority. NO WARRANTY. We make no warranties, express or implied. CLAIMS FOR LOSS, DAMAGE OR DELAY. ALL CLAIMS MUST BE MADE IN WRITING AND WITHIN STRICT TIME LIMITS. SEE OUR TARIFF, APPLICABLE FEDEX SERVICE GUIDE, OR STANDARD CONDITIONS OF CARRIAGE FOR DETAILS. The Warsaw Convention provides specific written claims procedures for damage, delay or non-delivery of your shipment. Moreover, the interpretation and operation of the Warsaw Convention's claims provisions may vary in each country. Refer to the Convention to determine the claims period for your shipment. The right to damages against us shall be extinguished unless an action is brought within two years, as set forth in the Convention. FedEx is not obligated to act on any claim until all transportation charges have been paid. The claim amount may not be deducted from the transportation charges. If the recipient accepts the shipment without noting any damage on the delivery record, FedEx will assume the shipment was delivered in good condition. In order for us to consider a claim for damage, the contents, original shipping carton and packing must be made available to us for inspection. MANDATORY LAW. Insofar as any provision contained or referred to in this Air Waybill may be contrary to any applicable international treaties, laws, government regulations, orders or requirements such provisions shall remain in effect as a part of our agreement to the extent that it is not overridden. The invalidity or unenforceability of any provisions shall not affect any other part of this Air Waybill. Unless otherwise indicated, FEDERAL EXPRESS CORPORATION, 2005 Corporate Avenue, Memphis, TN 38132, USA, is the first carrier of this shipment. Email address located at www.fedex.com.

United States Department of the Interior
Bureau of Land Management
 LANDS/RECREATION & PLANNING
 ONE N CENTRAL AVE
 PHOENIX, AZ 85004 -2203
 Phone: 602-417-9200

Receipt

No: 2860017

Transaction #: 2945868	
Date of Transaction: 08/20/2013	
CUSTOMER:	
RRI EXPLORATION INC 502 E JOHN ST CARSON CITY,NV 89706-3099 US	

LINE #	QTY	DESCRIPTION	REMARKS	UNIT PRICE	TOTAL
1	1.00	LOCATABLE MINERALS / MINING CLAIMS-NOT NEW-UNADJUD,ONE AUTH NO. ONLY / MINING CLAIM MONEY RECEIVED CASES: AMC369033/\$42560.00	MAINT FEE PYMNT (301) 2014	- n/a -	42560.00
TOTAL:					\$42,560.00

PAYMENT INFORMATION			
1	AMOUNT:	42560.00	POSTMARKED: 08/16/2013
	TYPE:	FOREIGN CHECK	RECEIVED: 08/19/2013
	CHECK NO:	607221729	
	NAME:	RIVERSIDE RESOURCES INC 502 E JOHN ST CARSON CITY NV 89706-3099 US	

REMARKS

This receipt was generated by the automated BLM Collections and Billing System and is a paper representation of a portion of the official electronic record contained therein.

RIVERSIDE RESOURCES INC.

Amc 369031

369965

368411

381029

375430

371849

1110 - 1111 West Georgia Street, Vancouver, BC, V6E 4M3

Tel: (778) 327-6671 Fax: (778) 327-6675

Amc 392087

391037

396470

407284

Bureau of Land Management
Arizona State Office
One North Central Ave., Suite 800
Phoenix, AZ, 85004-4427

RECEIVED
BLM AZ STATE OFFICE
2012 OCT 29 P 12: 11
PHOENIX, ARIZONA

Attention: Bureau of Land Management

RE: Maintenance Fees Due On Association Placer Claims

Please note that the enclosed \$420.00USD Draft is for payment of maintenance fees due on association placer claims listed below in the name of RRI Exploration Inc.:

AMC369033 Purple One
AMC369966 Purple Two
AMC369967 Purple Three

Once payment is processed please send the receipt to the following address:

RRI Exploration Inc.
502 East John Street,
Carson City, NV,
89706

If you have any questions or concerns, or require anything further, please do not hesitate to contact Lisa Kong at 778-327-6671 ext 319 or via e-mail at lkong@rivres.com

11/5/12 AT

Riverside Resources Inc.
1110-1111 West Georgia St.
Vancouver, B.C. V6E 4M3

TZ1023 19:31 988 340 003

www.canadapost.ca

www.postescanada.ca

CANADA 105



RECEIVED
BLM AZ STATE OFFICE

2012 OCT 29 P 12:11

PHOENIX, ARIZONA

BLM
One North Central Ave., Suite 800
Phoenix, AZ 85004

850044427



United States Department of the Interior

Bureau of Land Management
 LANDS/RECREATION & PLANNING
 ONE N CENTRAL AVE
 PHOENIX, AZ 85004 -2203
 Phone: 602-417-9200

Receipt

No: 2681699

Transaction #: 2763131
 Date of Transaction: 10/30/2012

CUSTOMER:

RIVERSIDE RESOURCES INC
 502 E JOHN ST
 CARSON CITY, NV 89706-3099 US

LINE #	QTY	DESCRIPTION	REMARKS	UNIT PRICE	TOTAL
1	1.00	LOCATABLE MINERALS / MINING CLAIMS-NOT NEW-UNADJUD, ONE AUTH NO. ONLY / MINING CLAIM MONEY RECEIVED CASES: AMC369033/\$420.00	MAINT 2013/3	- n/a -	420.00
TOTAL:					\$420.00

PAYMENT INFORMATION

1	AMOUNT:	420.00	POSTMARKED:	N/A
	TYPE:	CHECK	RECEIVED:	10/30/2012
	CHECK NO:	605161566		
	NAME:	RIVERSIDE RESOURCES INC 1110-1111 WEST GEORGIA ST VANCOUVER BC CANADA NS V6E 4M3 US		

REMARKS

This receipt was generated by the automated BLM Collections and Billing System and is a paper representation of a portion of the official electronic record contained therein.

United States Department of the Interior
Bureau of Land Management
 LANDS/RECREATION & PLANNING
 ONE N CENTRAL AVE
 PHOENIX, AZ 85004 -2203
 Phone: 602-417-9200

Receipt

No: 2681699

Transaction #: 2763131	
Date of Transaction: 10/30/2012	
CUSTOMER:	
RIVERSIDE RESOURCES INC 502 E JOHN ST CARSON CITY,NV 89706-3099 US	

LINE #	QTY	DESCRIPTION	REMARKS	UNIT PRICE	TOTAL
1	1.00	LOCATABLE MINERALS / MINING CLAIMS- NOT NEW-UNADJUD, ONE AUTH NO. ONLY / MINING CLAIM MONEY RECEIVED CASES: AMC369033/\$420.00	MAINT 2013/3	- n/a -	420.00
TOTAL:					\$420.00

PAYMENT INFORMATION			
1	AMOUNT:	420.00	POSTMARKED: N/A
	TYPE:	CHECK	RECEIVED: 10/30/2012
	CHECK NO:	605161566	
	NAME:	RIVERSIDE RESOURCES INC 1110-1111 WEST GEORGIA ST VANCOUVER BC CANADA NS V6E 4M3 US	

REMARKS

This receipt was generated by the automated BLM Collections and Billing System and is a paper representation of a portion of the official electronic record contained therein.

DARKER
 REPRINT
 (PR) 11/13/2012

RIVERSIDE RESOURCES INC.

1110-1111 West Georgia Street, Vancouver, BC, Canada, V6E 4M3

Tel: (778) 327-6671 Fax: (778) 327-6675

August 13, 2012

Via Fed-Ex

BUREAU OF LAND MANAGEMENT

Arizona State Office
One North Central Avenue
Suite 800
Phoenix, AZ, 85004-4427

Ph: 1-602-417-9200

RE: BLM Claim Maintenance Fee Payment

RECEIVED
BLM AZ STATE OFFICE
2012 AUG 15 A 9:53
PHOENIX, ARIZONA

Please find enclosed:

- 1) USD bank draft for \$42,140.00 with respect to 301 claims in the name of RRI Exploration Inc. and associated paperwork.

Once payment is processed please send the receipt to the following address:

RRI EXPLORATION INC.
502 East John Street,
Carson City, NV,
89706

If you have any questions, please do not hesitate to contact the undersigned directly at 778-327-6671 ext 308 or via email at jdare@rivres.com

Best Regards,

RIVERSIDE RESOURCES INC.

Per:



Jeff Dare,
Corporate Secretary

~~340 acre parcels
\$140 pd on each~~ → \$140 x 3 = \$420 due
Pd 10/29/12
AT

ENTERED INTO COMPUTER

8/27/12 AT

MAINTENANCE FEE PAYMENT

Claimant Name: RRI EXPLORATIONS INC.
 Address: 502 EAST JOMO STREET
 City: CARSON CITY State: NV Zip: 89706
 Telephone: 778-327-6671
 E-mail address: jdare@givres.com
 Signature: [Signature]

Check here if this is a change of address.

RECEIVED
 BLM AZ STATE OFFICE
 2012 AUG 15 A 9:53
 PHOENIX, ARIZONA
 BLM
 Date
 Stamp

LINE NO.	AMC NUMBER	CLAIM/SITE NAME	COUNTY RECORDER DATA (If available)	TWP	RNG	SEC
1						
2						
3						
4						
5			301 CLAIMS \$140 EACH			
6			= \$42,140.00			
7						
8						
9						
10						

PLEASE SEE ATTACHED

List additional claims on Form MCF114.

Bureau of Land Management
Arizona State Office
 www.blm.gov/az/

No. of Claims: 301 x \$140 = \$42,140.00
 Check No: 605157921 Init. [Signature]
 Receipt No.: 22631822
For BLM Use Only

Form: MCF112
 Revised July 2009

This form is available from the **Arizona Department of Mines and Mineral Resources** and may be reproduced.

#	Claim Name	Serial Number	Sec	TWP	Range	Location Date
1.	PURPLE ONE*	40 AMC 369033 (PLACER) ✓	4/33	3N/4N	20W	11/19/2005
2.	PURPLE TWO*	40 AMC 369966 (PLACER) ✓	4/33	3N/4N	20W	01/29/2006
3.	PURPLE THREE*	40 AMC 369967 (PLACER) ✓	33/34 3/4	4N 3N	20W 20W	01/29/2006
4.	SABAKA #1*	20 AMC 368411 (PLACER) ✓	32/33	4N	20W	11/11/2005
5.	M-91	AMC 381079	34	4N	20W	12/19/2006
6.	M-92	AMC 381080	32	4N	20W	12/19/2006
7.	M-93	AMC 381081	32	4N	20W	12/19/2006
8.	M-94	AMC 381082	32	4N	20W	12/19/2006
9.	M-95	AMC 381083	32	4N	20W	12/19/2006
10.	M-96	AMC 381084	32/31	4N	20W	12/19/2006
11.	M-97	AMC 381085	31	4N	20W	12/19/2006
12.	M-98	AMC 381086	31	4N	20W	12/19/2006
13.	M-99	AMC 381087	31	4N	20W	12/19/2006
14.	M-100	AMC 381088 ✓	31	4N	20W	12/19/2006
15.	P #1	AMC 375430	33/4	4N/3N	20W	09/01/2006
16.	P #2	AMC 375431	33/4	4N/3N	20W	09/01/2006
17.	P #3	AMC 375432	33/4	4N/3N	20W	09/01/2006
18.	P #4	AMC 375433	33/4	4N/3N	20W	09/01/2006
19.	P #5	AMC 375434	33/4	4N/3N	20W	09/01/2006
20.	P #6	AMC 375435	33/4	4N/3N	20W	09/01/2006
21.	P #7	AMC 375436	33/34 3/4	4N 3N	20W 20W	09/01/2006
22.	P #8	AMC 375437 ✓	34/3	4N/3N	20W	09/01/2006
23.	M-1	AMC 371849	4	3N	20W	02/18/2006
24.	M-2	AMC 371850	4	3N	20W	02/18/2006
25.	M-3	AMC 371851	4	3N	20W	02/18/2006
26.	M-4	AMC 371852	4	3N	20W	02/18/2006
27.	M-5	AMC 371853	4	3N	20W	02/18/2006
28.	M-6	AMC 371854	4	3N	20W	02/18/2006
29.	M-7	AMC 371855	3/4	3N	20W	02/18/2006
30.	M-8	AMC 371856	3	3N	20W	02/18/2006
31.	M-9	AMC 371857	3	3N	20W	02/18/2006
32.	M-10	AMC 371858	3/4	3N	20W	02/18/2006
33.	M-11	AMC 371859	4	3N	20W	02/18/2006
34.	M-12	AMC 371860	4	3N	20W	02/18/2006
35.	M-13	AMC 371861	4	3N	20W	02/18/2006
36.	M-14	AMC 371862	4	3N	20W	02/18/2006
37.	M-15	AMC 371863	4	3N	20W	02/18/2006
38.	M-16	AMC 371864	4	3N	20W	02/18/2006

PHOENIX, ARIZONA

2017 AUG 15 A 9:53

1
1
1

#	Claim Name	Serial Number	Sec	TWP	Range	Location Date
39.	M-17	AMC 371865	34	4N	20W	02/18/2006
40.	M-18	AMC 371866	33/34	4N	20W	02/18/2006
41.	M-19	AMC 371867	33	4N	20W	02/18/2006
42.	M-20	AMC 371868	33	4N	20W	02/18/2006
43.	M-21	AMC 371869	33	4N	20W	02/18/2006
44.	M-22	AMC 371870	33	4N	20W	02/18/2006
45.	M-23	AMC 371871	33	4N	20W	02/18/2006
46.	M-24	AMC 371872	33	4N	20W	02/18/2006
47.	M-25	AMC 371873	33	4N	20W	02/18/2006
48.	M-26	AMC 371874	33	4N	20W	02/18/2006
49.	M-27	AMC 371875	33/4	4N/3N	20W	02/18/2006
50.	M-28	AMC 371876	33/4	4N/3N	20W	02/18/2006
51.	M-29	AMC 371877	4	3N	20W	02/18/2006
52.	M-30	AMC 371878	4	3N	20W	02/18/2006
53.	M-31	AMC 381029	34	4N	20W	12/19/2006
54.	M-32	AMC 381030	33/34	4N	20W	12/19/2006
55.	M-33	AMC 381031	33	4N	20W	12/19/2006
56.	M-34	AMC 381032	33	4N	20W	12/19/2006
57.	M-35	AMC 381033	33	4N	20W	12/19/2006
58.	M-36	AMC 381034	33	4N	20W	12/19/2006
59.	M-37	AMC 381035	33	4N	20W	12/19/2006
60.	M-38	AMC 381036	33	4N	20W	12/19/2006
61.	M-39	AMC 381037	33	4N	20W	12/19/2006
62.	M-40	AMC 381038	33	4N	20W	12/19/2006
63.	M-41	AMC 381039	32/33	4N	20W	12/19/2006
64.	M-42	AMC 381040	32	4N	20W	12/19/2006
65.	M-43	AMC 381041	32	4N	20W	12/19/2006
66.	M-44	AMC 381042	32	4N	20W	12/19/2006
67.	M-45	AMC 381043	32	4N	20W	12/19/2006
68.	M-46	AMC 381044	32	4N	20W	12/19/2006
69.	M-47	AMC 381045	32	4N	20W	12/19/2006
70.	M-48	AMC 381046	32	4N	20W	12/19/2006
71.	M-49	AMC 381047	32	4N	20W	12/19/2006
72.	M-50	AMC 381048	32	4N	20W	12/19/2006
73.	M-51	AMC 381049	32	4N	20W	12/19/2006
74.	M-52	AMC 381050	32	4N	20W	12/19/2006
75.	M-53	AMC 381051	32	4N	20W	12/19/2006
76.	M-54	AMC 381052	32	4N	20W	12/19/2006
77.	M-55	AMC 381053	32	4N	20W	12/19/2006
78.	M-56	AMC 381054	32/33	4N	20W	12/19/2006
79.	M-57	AMC 381055	32/33 4/5	4N 3N	20W 20W	12/19/2006

PHOENIX, ARIZONA

2012 JUN 15 A 9:53

#	Claim Name	Serial Number	Sec	TWP	Range	Location Date
80.	M-58	AMC 381056	32/5	4N/3N	20W	12/19/2006
81.	M-59	AMC 381057	32/5	4N/3N	20W	12/19/2006
82.	M-60	AMC 381058	32/5	4N/3N	20W	12/19/2006
83.	M-61	AMC 381059	32/5	4N/3N	20W	12/19/2006
84.	M-62	AMC 381060	32/5	4N/3N	20W	12/19/2006
85.	M-63	AMC 381061	32/5	4N/3N	20W	12/19/2006
86.	M-64	AMC 381062	32/5	4N/3N	20W	12/19/2006
87.	M-86 A	AMC 392087	32	4N	20W	05/10/2008
88.	M-75	AMC 381063	32	4N	20W	12/19/2006
89.	M-76	AMC 381064	31/32	4N	20W	12/19/2006
90.	M-77	AMC 381065	31	4N	20W	12/19/2006
91.	M-78	AMC 381066	31	4N	20W	12/19/2006
92.	M-79	AMC 381067	31	4N	20W	12/19/2006
93.	M-80	AMC 381068	31	4N	20W	12/19/2006
94.	M-81	AMC 381069	31	4N	20W	12/19/2006
95.	M-82	AMC 381070	31	4N	20W	12/19/2006
96.	M-83	AMC 381071	31	4N	20W	12/19/2006
97.	M-84	AMC 381072	31	4N	20W	12/19/2006
98.	M-85	AMC 381073	31/32	4N	20W	12/19/2006
99.	M-86	AMC 381074	33/34	4N	20W	12/19/2006
100.	M-87	AMC 381075	33	4N	20W	12/19/2006
101.	M-88	AMC 381076	33	4N	20W	12/19/2006
102.	M-89	AMC 381077	33	4N	20W	12/19/2006
103.	M-90	AMC 381078	33	4N	20W	12/19/2006
104.	AGN#1	AMC 392088	30/31	4N	20W	3/7/2008
105.	AGN#2	AMC 392089	30/31	4N	20W	3/7/2008
106.	AGN#3	AMC 392090	30/31	4N	20W	3/7/2008
107.	AGN#4	AMC 392091	30/31	4N	20W	3/7/2008
108.	AGN#5	AMC 392092	29/30 31 32	4N 4N 4N	20W 20W 20W	3/7/2008
109.	AGN#6	AMC 392093	29/32	4N	20W	3/7/2008
110.	AGN#7	AMC 392094	29/32	4N	20W	3/7/2008
111.	AGN#8	AMC 392095	29/32	4N	20W	3/7/2008
112.	AGN#9	AMC 392096	32	4N	20W	3/7/2008
113.	AGN#10	AMC 392097	32	4N	20W	3/7/2008
114.	AGN#11	AMC 392098	29/32	4N	20W	3/7/2008
115.	AGN#12	AMC 392099	29/32	4N	20W	3/7/2008
116.	AGN#13	AMC 392100	32	4N	20W	3/7/2008
117.	AGN#14	AMC 392101	32	4N	20W	3/7/2008
118.	AGN#15	AMC 392102	29/32	4N	20W	3/7/2008
119.	AGN#16	AMC 392103	29/32	4N	20W	3/7/2008

PHOENIX, ARIZONA
 2012 AUG 15 A 9:53

#	Claim Name	Serial Number	Sec	TWP	Range	Location Date
120.	AGN#17	AMC 392104	32	4N	20W	3/7/2008
121.	AGN#18	AMC 392105	32	4N	20W	3/7/2008
122.	AGN#19	AMC 392106	29/32	4N	20W	3/7/2008
123.	AGN#20	AMC 392107	29/30 31 32	4N 4N 4N	20W 20W 20W	3/7/2008
124.	AGN#21	AMC 392108	32/33	4N	20W	3/7/2008
125.	AGN#22	AMC 392109	33	4N	20W	3/7/2008
126.	AGN#23	AMC 392110	28/33	4N	20W	3/7/2008
127.	AGN#24	AMC 392111	28/33	4N	20W	3/7/2008
128.	AGN#25	AMC 392112	33	4N	20W	3/7/2008
129.	AGN#26	AMC 392113	28	4N	20W	3/7/2008
130.	AGN#27	AMC 392114	28	4N	20W	3/7/2008
131.	AGN#28	AMC 392115	28/29	4N	20W	3/7/2008
132.	AGN#29	AMC 392116	28	4N	20W	3/7/2008
133.	AGN#30	AMC 392117	30	4N	20W	3/7/2008
134.	AGN#31	AMC 392118	29	4N	20W	3/7/2008
135.	AGN#32	AMC 392119	29	4N	20W	3/7/2008
136.	AGN#33	AMC 392120	29	4N	20W	3/7/2008
137.	AGN#34	AMC 392121	29	4N	20W	3/7/2008
138.	AGN#35	AMC 392122	29	4N	20W	3/7/2008
139.	AGN#36	AMC 392123	29	4N	20W	3/7/2008
140.	AGN#37	AMC 392124	29/30	4N	20W	3/7/2008
141.	AGN#38	AMC 392125	30	4N	20W	3/7/2008
142.	AGN#39	AMC 392126	30	4N	20W	3/7/2008
143.	AGN#40	AMC 392127	30	4N	20W	3/7/2008
144.	AGN#41	AMC 392128	30	4N	20W	3/7/2008
145.	M-101	AMC 391037	34	4N	20W	2/1/2008
146.	M-102	AMC 391038	34	4N	20W	2/1/2008
147.	M-103	AMC 391039	34/3	4N/3N	20W	2/1/2008
148.	M-104	AMC 391040	3	3N	20W	2/1/2008
149.	M-105	AMC 391041	3	3N	20W	2/1/2008
150.	M-106	AMC 391042	3	3N	20W	2/1/2008
151.	M-107	AMC 391043	3	3N	20W	2/1/2008
152.	M-108	AMC 391044	3	3N	20W	2/1/2008
153.	M-109	AMC 391045	3	3N	20W	2/1/2008
154.	M-110	AMC 391046	3	3N	20W	2/1/2008
155.	SP1	AMC 396470	5/6 & 31/32	3N/4N	20W	04/20/2009
156.	SP2	AMC 396471	5/6 & 32	3N/4N	20W	04/20/2009
157.	SP3	AMC 396472	5	3N	20W	04/20/2009
158.	SP4	AMC 396473	5	3N	20W	04/20/2009
159.	SP5	AMC 396474	5	3N	20W	04/20/2009

PHOENIX, ARIZONA

2012 AUG 15 A 09:54

#	Claim Name	Serial Number	Sec	TWP	Range	Location Date
160.	SP6	AMC 396475	5	3N	20W	04/20/2009
161.	SP7	AMC 396476	4/5	3N	20W	04/20/2009
162.	SP8	AMC 396477	5	3N	20W	04/20/2009
163.	SP9	AMC 396478	5	3N	20W	04/20/2009
164.	SP10	AMC 396479	4/5	3N	20W	04/20/2009
165.	SP11	AMC 396480	4	3N	20W	04/20/2009
166.	SP12	AMC 396481	4	3N	20W	04/20/2009
167.	SP13	AMC 396482	4/8/9	3N	20W	04/20/2009
168.	SP14	AMC 396483	4/9	3N	20W	04/20/2009
169.	SP15	AMC 396484	4/9	3N	20W	04/20/2009
170.	SP16	AMC 396485	4/9	3N	20W	04/20/2009
171.	SP17	AMC 396486	4/9	3N	20W	04/20/2009
172.	SP18	AMC 396487	4/9	3N	20W	04/20/2009
173.	SP19	AMC 396488	4/9	3N	20W	04/20/2009
174.	SP20	AMC 396489	4/9	3N	20W	04/20/2009
175.	SP21	AMC 396490	3/4/9/10	3N	20W	04/20/2009
176.	SP22	AMC 396491	3/10	3N	20W	04/20/2009
177.	SP23	AMC 396492	3/10	3N	20W	04/20/2009
178.	SP24	AMC 396493	3/10	3N	20W	04/20/2009
179.	SP25	AMC 396494	3/10	3N	20W	04/20/2009
180.	SP26	AMC 396495	3/10	3N	20W	04/20/2009
181.	SP27	AMC 396496	3/10	3N	20W	04/20/2009
182.	SP28	AMC 396497	3/10	3N	20W	04/20/2009
183.	SP29	AMC 396498	3/10	3N	20W	04/20/2009
184.	SP30	AMC 396499	3	3N	20W	04/20/2009
185.	SP31	AMC 396500	3	3N	20W	04/20/2009
186.	SP32	AMC 396501	3	3N	20W	04/20/2009
187.	SP33	AMC 396502	3	3N	20W	04/20/2009
188.	SP34	AMC 396503	3	3N	20W	04/20/2009
189.	SP35	AMC 396504	2/3	3N	20W	04/20/2009
190.	SP36	AMC 396505	2/3	3N	20W	04/20/2009
191.	RR #1	407284	34	4 North	20 West	04-14-2011
192.	RR #2	407285	34	4 North	20 West	04-14-2011
193.	RR #3	407286	34	4 North	20 West	04-14-2011
194.	RR #4	407287	34	4 North	20 West	04-14-2011
195.	RR #5	407288	34	4 North	20 West	04-14-2011
196.	RR #6	407289	34	4 North	20 West	04-14-2011
197.	RR #7	407290	34	4 North	20 West	04-14-2011
198.	RR #8	407291	35	4 North	20 West	04-14-2011
199.	RR #9	407292	35	4 North	20 West	04-14-2011
200.	RR #10	407293	35	4 North	20 West	04-14-2011
201.	RR #11	407294	34	4 North	20 West	04-14-2011

PHOENIX, ARIZONA
 2012 AUG 15
 9:51 AM

#	Claim Name	Serial Number	Sec	TWP	Range	Location Date
202.	RR #12	407295	34	4 North	20 West	04-14-2011
203.	RR #13	407296	34	4 North	20 West	04-14-2011
204.	RR #14	407297	34	4 North	20 West	04-14-2011
205.	RR #15	407298	34	4 North	20 West	04-14-2011
206.	RR #16	407299	35	4 North	20 West	04-14-2011
207.	RR #17	407300	35	4 North	20 West	04-14-2011
208.	RR #18	407301	35	4 North	20 West	04-14-2011
209.	RR #19	407302	35	4 North	20 West	04-14-2011
210.	RR #20	407303	35	4 North	20 West	04-14-2011
211.	RR #21	407304	35	4 North	20 West	04-14-2011
212.	RR #22	407305	35	4 North	20 West	04-14-2011
213.	RR #23	407306	34	4 North	20 West	04-14-2011
214.	RR #24	407307	34	4 North	20 West	04-14-2011
215.	RR #25	407308	34	4 North	20 West	04-14-2011
216.	RR #26	407309	34	4 North	20 West	04-14-2011
217.	RR #27	407310	3	3 North	20 West	04-13-2011
218.	RR #28	407311	3	3 North	20 West	04-13-2011
219.	RR #29	407312	2	3 North	20 West	04-13-2011
220.	RR #30	407313	2	3 North	20 West	04-13-2011
221.	RR #31	407314	2	3 North	20 West	04-13-2011
222.	RR #32	407315	2	3 North	20 West	04-13-2011
223.	RR #33	407316	2	3 North	20 West	04-13-2011
224.	RR #34	407317	2	3 North	20 West	04-13-2011
225.	RR #35	407318	2	3 North	20 West	04-13-2011
226.	RR #36	407319	2	3 North	20 West	04-13-2011
227.	RR #37	407320	1	3 North	20 West	04-13-2011
228.	RR #38	407321	2	3 North	20 West	04-11-2011
229.	RR #39	407322	2	3 North	20 West	04-11-2011
230.	RR #40	407323	2	3 North	20 West	04-11-2011
231.	RR #41	407324	2	3 North	20 West	04-11-2011
232.	RR #42	407325	2	3 North	20 West	04-11-2011
233.	RR #43	407326	2	3 North	20 West	04-11-2011
234.	RR #44	407327	2	3 North	20 West	04-11-2011
235.	RR #45	407328	2	3 North	20 West	04-11-2011
236.	RR #46	407329	2	3 North	20 West	04-11-2011
237.	RR #47	407330	1	3 North	20 West	04-11-2011
238.	RR #48	407331	1	3 North	20 West	04-11-2011
239.	RR #49	407332	1	3 North	20 West	04-11-2011
240.	RR #50	407333	1	3 North	20 West	04-11-2011
241.	RR #51	407334	1	3 North	20 West	04-11-2011
242.	RR #52	407335	1	3 North	20 West	04-11-2011
243.	RR #53	407336	1	3 North	20 West	04-11-2011

2012 AUG 15 A 9:54
 COUNTY BOARD
 CLERK

#	Claim Name	Serial Number	Sec	TWP	Range	Location Date
244.	RR #54	407337	2	3 North	20 West	04-11-2011
245.	RR #55	407338	2	3 North	20 West	04-11-2011
246.	RR #56	407339	2	3 North	20 West	04-11-2011
247.	RR #57	407340	2	3 North	20 West	04-11-2011
248.	RR #58	407341	2	3 North	20 West	04-11-2011
249.	RR #59	407342	2	3 North	20 West	04-11-2011
250.	RR #60	407343	2	3 North	20 West	04-11-2011
251.	RR #61	407344	2	3 North	20 West	04-11-2011
252.	RR #62	407345	2	3 North	20 West	04-11-2011
253.	RR #63	407346	3	3 North	20 West	04-11-2011
254.	RR #64	407347	1	3 North	20 West	04-11-2011
255.	RR #65	407348	1	3 North	20 West	04-11-2011
256.	RR #66	407349	1	3 North	20 West	04-11-2011
257.	RR #67	407350	1	3 North	20 West	04-11-2011
258.	RR #68	407351	1	3 North	20 West	04-11-2011
259.	RR #69	407352	1	3 North	20 West	04-11-2011
260.	RR #70	407353	10	3 North	20 West	04-06-2011
261.	RR #71	407354	11	3 North	20 West	04-06-2011
262.	RR #72	407355	11	3 North	20 West	04-06-2011
263.	RR #73	407356	11	3 North	20 West	04-06-2011
264.	RR #74	407357	11	3 North	20 West	04-06-2011
265.	RR #75	407358	11	3 North	20 West	04-07-2011
266.	RR #76	407359	11	3 North	20 West	04-07-2011
267.	RR #77	407360	11	3 North	20 West	04-07-2011
268.	RR #78	407361	11	3 North	20 West	04-07-2011
269.	RR #79	407362	11	3 North	20 West	04-07-2011
270.	RR #80	407363	12	3 North	20 West	04-07-2011
271.	RR #81	407364	12	3 North	20 West	04-07-2011
272.	RR #82	407365	12	3 North	20 West	04-07-2011
273.	RR #83	407366	12	3 North	20 West	04-07-2011
274.	RR #84	407367	12	3 North	20 West	04-07-2011
275.	RR #85	407368	12	3 North	20 West	04-07-2011
276.	RR #86	407369	10	3 North	20 West	04-06-2011
277.	RR #87	407370	11	3 North	20 West	04-06-2011
278.	RR #88	407371	11	3 North	20 West	04-06-2011
279.	RR #89	407372	11	3 North	20 West	04-06-2011
280.	RR #90	407373	11	3 North	20 West	04-06-2011
281.	RR #91	407374	11	3 North	20 West	04-07-2011
282.	RR #92	407375	11	3 North	20 West	04-07-2011
283.	RR #93	407376	11	3 North	20 West	04-07-2011
284.	RR #94	407377	11	3 North	20 West	04-07-2011
285.	RR #95	407378	11	3 North	20 West	04-07-2011

PICTON, ARIZONA
 RECEIVED
 APR 20 2011

#	Claim Name	Serial Number	Sec	TWP	Range	Location Date
286.	RR #96	407379	12	3 North	20 West	04-07-2011
287.	RR #97	407380	12	3 North	20 West	04-07-2011
288.	RR #98	407381	12	3 North	20 West	04-07-2011
289.	RR #99	407382	12	3 North	20 West	04-07-2011
290.	RR #100	407383	12	3 North	20 West	04-07-2011
291.	RR #101	407384	12	3 North	20 West	04-07-2011
292.	RR #102	407385	31	4 North	20 West	04-09-2011
293.	RR #103	407386	31	4 North	20 West	04-09-2011
294.	RR #104	407387	31	4 North	20 West	04-09-2011
295.	RR #105	407388	31	4 North	20 West	04-09-2011
296.	RR #108	407389	6	3 North	20 West	04-11-2011
297.	RR # 109	407390	6	3 North	20 West	04-09-2011
298.	RR # 110	407391	5	3 North	20 West	04-09-2011
299.	RR #111	407392	5	3 North	20 West	04-09-2011
300.	RR #112	407393	5	3 North	20 West	04-09-2011
301.	RR #113	407394	5	3 North	20 West	04-09-2011

RECEIVED
BLM AZ STATE OFFICE
2012 AUG 15 A 9:54
PHOENIX, ARIZONA

FedEx Express International Air Waybill

/0020/0050/0043654565/3

FedEx Tracking Number **8759 9770 8431** Form ID No. **0412**

Origin Copy

1 From
Date **08/14/12** Sender's FedEx Account Number **3669-3146-5**

Sender's Name **Jeff Dare** Phone **7783276671**

Company **RIVERSIDE RESOURCES INC.**

Address **SUITE 1110** Dept/Floor

Address **1111 WEST GEORGIA ST**

City **VANCOUVER** Province **BC** CANADA Postal Code **V6E4M3**

2 Your Internal Reference

3 To
Recipient's Name **Arizona State Office** Phone **602-417-9200**

Company **Bureau of Land Management**

Address **One North Central Avenue, Suite 800** Dept/Floor

Address

City **Phoenix** State **AZ** Province

Country **USA** ZIP Postal Code **85004**

Recipient's Tax ID Number Required for Customs Purposes
e.g., GST/RFC/VAT/INE/INABN, or as locally required.

4 Shipment Information

Total Packages **1** Total Weight **0.5** lb. in. kg cm
DIM

Commodity Description	Harmonized Code	Country of Manufacture	Value for Customs
Documents		CANADA	\$1.00

Canada Export Declaration/B13A: No B13A required. Manual B13A attached. B13A filed electronically. B13A Summary Reporting.

Total Declared Value for Carriage: **\$1 CAD**

Total Declared Value for Customs (Specify Currency): **\$1 CAD**

Auth. ID/Form ID#

5 Express Package Service
 FedEx International Priority **06** FedEx International First Available to select locations.

Packages up to 150 lb. (68 kg) For packages over 150 lb. (68 kg), use the FedEx Expanded Service International Air Waybill

Not all services and options are available to all destinations.

FedEx International Economy Available to select locations and FedEx Pak rate not available.

6 Packaging *These unique brown boxes with special pricing are provided by FedEx for FedEx Intl. Priority only.

FedEx Envelope **02** FedEx Pak **03** FedEx Box **04** FedEx Tube
 Other **15** FedEx 10kg Box* **25** FedEx 25kg Box*

7 Special Handling

HOLD at FedEx Location **03** SATURDAY Delivery Available to select locations for FedEx Intl. Priority only.

8 Payment Complete payment options for both transportation charges and duties and taxes.

Bill transportation charges to:

Enter FedEx Acct. No. or Credit Card No. below.
 Sender Acct. No. in Section 1 will be billed. **2** Recipient **3** Third Party **4** Credit Card **5** Cash Cheque

FedEx Acct. No. **PHOENIX, ARIZONA**

Credit Card Exp. Date **07/15/12** Credit Card Auth. **15 9 53**

Bill Customs charges to: **RECEIVED** Shipments may be subject to Customs charges, which FedEx does not estimate prior to clearance.

Enter FedEx Acct. No. below.
 Sender Acct. No. in Section 1 will be billed. **2** Recipient **3** Third Party **4** Credit Card **5** Cash Cheque

9 Required Signature

Use of this Air Waybill constitutes your agreement to the Conditions of Contract on the back of this Air Waybill, and you represent that this shipment does not contain dangerous goods. Certain international treaties, including the Warsaw Convention, may apply to this shipment and limit our liability for damage, loss, or delay, as described in the Conditions of Contract.

Sender's Signature **[Signature]**

This is not authorization to deliver this shipment without a recipient signature. Received above shipment in good order and condition. We agree to pay all charges, including Customs duties and taxes as applicable, and we agree to the Conditions of Contract as stated on the reverse side of the Recipient's Copy.

Recipient's Signature:

FedEx Tracking Number **8759 9770 8431** Form ID No. **0412**

575

PART 15720 Rev. Date 3/09 ©1994-2009 FedEx PRINTED IN U.S.A. RRDA


Origin Station ID YVEA	Country Code/Destination Station ID XHZZVA	URSA Routing	Handling Units
Received At <input type="checkbox"/> 1 Reg. Stop <input type="checkbox"/> 2 On-Call Stop <input type="checkbox"/> 3 Drop Box <input type="checkbox"/> 4 World Service Center <input type="checkbox"/> 5 Station	Forms Attached: <input type="checkbox"/> CI <input type="checkbox"/> CO	Total Volume (cm)	
FedEx Emp. #	Audit Emp. #	Date	Time
Del. Courier Emp. #	Date	Time	Total

875997708431

875997708431

875997708431

875997708431



FedEx
TRK# 8759 9770 8431
0412

A1
INTL PRIORITY

85004
AZ-US
PHX

XH ZSYA



Emp# 779974 14AUG12 YDTA 516C1/A270/A444

press® Shipping Label
ur de l'étiquette d'
Express^{MD} ici.

International Shipment Documentation

FedEx Express International Air Waybill

1 From
Date 08/14/12 Sender's FedEx Account Number 3669-3146-5
Sender's Name Jeff Dare Phone 7783276671
Company RIVERSIDE RESOURCES INC.
Address SUITE 1110
Address 1111 WEST GEORGIA ST
City VANCOUVER Province BC CANADA Postal Code V6E4M3

2 Your Internal Reference

3 To
Recipient's Name Arizona State Office Phone 602-417-9200
Company Bureau of Land Management
Address One North Central Avenue, Suite 800
Address
City Phoenix State Province AZ
Country USA ZIP Postal Code 85004
Recipient's Tax ID Number Required for Customs Purposes
e.g., GST#RCVATN/EN/ABN, or as locally required.

FedEx Tracking Number 8759 9770 8431 Form ID No. 0412 Origin Copy


5 Express Package Service
 FedEx International Priority 06 FedEx International First Available to select locations.
 03 FedEx International Economy FedEx Envelope and FedEx Pak rates not available.

6 Packaging
 06 FedEx Envelope 02 FedEx Pak 03 FedEx Box 04 FedEx Tube
 01 Other 15 FedEx 10kg Box* 25 FedEx 25kg Box*

7 Special Handling
 01 HOLD at FedEx Location 03 SATURDAY Delivery Available to select locations for FedEx Intl. Priority only.

8 Payment
 Bill transportation charges to:
 1 Sender's Acct. No. in Section 1 will be billed. 2 Recipient 3 Third Party 4 Credit Card 5 Cash Cheque
 Enter FedEx Acct. No. or Credit Card No. below:
 PHOENIX, ARIZONA
 Credit Card Exp. Date 08 15 12
 Bill Customs charges to:
 1 Sender's Acct. No. in Section 1 will be billed. 2 Recipient 3 Third Party 4 Cash Cheque
 Enter FedEx Acct. No. below:
 RECEIVED
 BLM
 RECEIVED
 BLM

9 Required Signature
 Use of this Air Waybill constitutes your agreement to the Conditions of Contract on the back of this Air Waybill, and you represent that this shipment does not contain dangerous goods. Certain international treaties, including the Warsaw Convention, may apply to this shipment and limit our liability for damage, loss, or delay, as described in the Conditions of Contract.
 Sender's Signature



PHOENIX, ARIZONA

United States Department of the Interior
Bureau of Land Management
 LANDS/RECREATION & PLANNING
 ONE N CENTRAL AVE
 PHOENIX, AZ 85004 -2203
 Phone: 602-417-9200

Receipt

No: 2631822

Transaction #: 2712341		ENTERED INTO COMPUTER
Date of Transaction: 08/16/2012		
CUSTOMER:		
RRI EXPLORATION INC 502 E JOHN ST CARSON CITY, NV 89706-3099 US		

LINE #	QTY	DESCRIPTION	REMARKS	UNIT PRICE	TOTAL
1	1.00	LOCATABLE MINERALS / MINING CLAIMS-NOT NEW-UNADJUD, ONE AUTH NO. ONLY / MINING CLAIM MONEY RECEIVED CASES: AMC369033/\$42140.00	MAINT FEE PYMNT (301) 2013	- n/a -	42140.00
TOTAL:					\$42,140.00

PAYMENT INFORMATION			
1	AMOUNT:	42140.00	POSTMARKED: N/A
	TYPE:	CHECK	RECEIVED: 08/16/2012
	CHECK NO:	605157921	
	NAME:	RIVERSIDE RESOURCES INC 1110-111 W GEORGIA ST VANCOUVER BC CANADA NS V6E 4M3	

REMARKS

This receipt was generated by the automated BLM Collections and Billing System and is a paper representation of a portion of the official electronic record contained therein. *Lead Amc #15 (PS)* NOV 13 2012

- Amc 368411
- 381029
- 375430
- 371849
- 392087
- 391037
- 396470
- 407284
- 369031
- 369965

RIVERSIDE RESOURCES INC.

1110-1111 West Georgia Street, Vancouver, BC, Canada, V6E 4M3

Tel: (778) 327-6671 Fax: (778) 327-6675

August 8, 2011

Via Fed-Ex

BUREAU OF LAND MANAGEMENT

Arizona State Office
One North Central Avenue
Suite 800
Phoenix, AZ, 85004-4427

Ph: 1-602-417-9200

RE: BLM Claim Maintenance Fee Payment

Please find enclosed:

- 1) USD bank draft for \$21,560 with respect to 154 claims in the name of Arizona Gold Holdings and associated paperwork.
- 2) USD bank draft for \$20,580 with respect to 147 claims in the name of RRI Exploration Inc. and associated paperwork.

Once payment is processed please send the receipt to the following address:


RRI EXPLORATION INC.
502 East John Street,
Carson City, NV,
89706

If you have any questions, please do not hesitate to contact the undersigned directly at 778-327-6671 ext 308 or via email at jdare@rivres.com

Best Regards,

RIVERSIDE RESOURCES INC.

Per:



Jeff Dare,
Corporate Secretary

cm
AUG 24 2011

Amc 407284

Amc 396470

Amc 368411

Amc 369031

Amc 369965

Amc 381029

Amc 375430

Amc 371849

Amc 392087

Amc 391037

RECEIVED
BLM AZ STATE OFFICE
2011 AUG 16 A 8:01
PHOENIX, ARIZONA

MAINTENANCE FEE PAYMENT

Claimant Name: PLI EXPLORATION INC.
 Address: 502 EAST SOMM STREET
 City: CARSON CITY State: NV Zip: 89706
 Telephone: 779-327-6671
 E-mail address: jdarc@rivers.com
 Signature: [Signature]

Check here if this is a change of address.

RECEIVED
 BLM AZ STATE OFFICE
 2011 AUG 16 A 8:01
 PHOENIX, ARIZONA
 BLM
 Date
 Stamp

LINE NO.	AMC NUMBER	CLAIM/SITE NAME	COUNTY RECORDER DATA (If available)	TWP	RNG	SEC
1						
2		PLEASE SEE ATTACHED				
3						
4						
5				147 CLAIMS @ 140 EACH		
6			= \$20,580			
7						
8						
9						
10						

List additional claims on Form MCF114.

No. of Claims: 147 x \$140 = 20580
 Check No.: _____ Init. [Signature]
 Receipt No.: 2402069
 For BLM Use Only

Bureau of Land Management
 Arizona State Office
 www.blm.gov/az/

Form: MCF112
 Revised July 2009

This form is available from the Arizona Department of Mines and Mineral Resources and may be reproduced.

	Claim Name	BLM AMC#	Location Date	La Paz County Fee #	Section	Township	Range
1	RR #1	407284	04-14-2011	2011-01851	34	4 North	20 West
2	RR #2	407285	04-14-2011	2011-01852	34	4 North	20 West
3	RR #3	407286	04-14-2011	2011-01853	34	4 North	20 West
4	RR #4	407287	04-14-2011	2011-01854	34	4 North	20 West
5	RR #5	407288	04-14-2011	2011-01855	34	4 North	20 West
6	RR #6	407289	04-14-2011	2011-01856	34	4 North	20 West
7	RR #7	407290	04-14-2011	2011-01857	34	4 North	20 West
8	RR #8	407291	04-14-2011	2011-01858	35	4 North	20 West
9	RR #9	407292	04-14-2011	2011-01859	35	4 North	20 West
10	RR #10	407293	04-14-2011	2011-01860	35	4 North	20 West
11	RR #11	407294	04-14-2011	2011-01861	34	4 North	20 West
12	RR #12	407295	04-14-2011	2011-01862	34	4 North	20 West
13	RR #13	407296	04-14-2011	2011-01863	34	4 North	20 West
14	RR #14	407297	04-14-2011	2011-01864	34	4 North	20 West
15	RR #15	407298	04-14-2011	2011-01865	34	4 North	20 West
16	RR #16	407299	04-14-2011	2011-01866	35	4 North	20 West
17	RR #17	407300	04-14-2011	2011-01867	35	4 North	20 West
18	RR #18	407301	04-14-2011	2011-01868	35	4 North	20 West
19	RR #19	407302	04-14-2011	2011-01869	35	4 North	20 West
20	RR #20	407303	04-14-2011	2011-01870	35	4 North	20 West
21	RR #21	407304	04-14-2011	2011-01871	35	4 North	20 West
22	RR #22	407305	04-14-2011	2011-01872	35	4 North	20 West
23	RR #23	407306	04-14-2011	2011-01873	34	4 North	20 West
24	RR #24	407307	04-14-2011	2011-01874	34	4 North	20 West
25	RR #25	407308	04-14-2011	2011-01875	34	4 North	20 West
26	RR #26	407309	04-14-2011	2011-01876	34	4 North	20 West
27	RR #27	407310	04-13-2011	2011-01877	3	3 North	20 West
28	RR #28	407311	04-13-2011	2011-01878	3	3 North	20 West
29	RR #29	407312	04-13-2011	2011-01879	2	3 North	20 West
30	RR #30	407313	04-13-2011	2011-01880	2	3 North	20 West
31	RR #31	407314	04-13-2011	2011-01881	2	3 North	20 West
32	RR #32	407315	04-13-2011	2011-01882	2	3 North	20 West
33	RR #33	407316	04-13-2011	2011-01883	2	3 North	20 West
34	RR #34	407317	04-13-2011	2011-01884	2	3 North	20 West
35	RR #35	407318	04-13-2011	2011-01885	2	3 North	20 West
36	RR #36	407319	04-13-2011	2011-01886	2	3 North	20 West
37	RR #37	407320	04-13-2011	2011-01887	1	3 North	20 West
38	RR #38	407321	04-11-2011	2011-01888	2	3 North	20 West
39	RR #39	407322	04-11-2011	2011-01889	2	3 North	20 West
40	RR #40	407323	04-11-2011	2011-01890	2	3 North	20 West
41	RR #41	407324	04-11-2011	2011-01891	2	3 North	20 West
42	RR #42	407325	04-11-2011	2011-01892	2	3 North	20 West
43	RR #43	407326	04-11-2011	2011-01893	2	3 North	20 West

	Claim Name	BLM AMC#	Location Date	La Paz County Fee #	Section	Township	Range
44	RR #44	407327	04-11-2011	2011-01894	2	3 North	20 West
45	RR #45	407328	04-11-2011	2011-01895	2	3 North	20 West
46	RR #46	407329	04-11-2011	2011-01896	2	3 North	20 West
47	RR #47	407330	04-11-2011	2011-01897	1	3 North	20 West
48	RR #48	407331	04-11-2011	2011-01898	1	3 North	20 West
49	RR #49	407332	04-11-2011	2011-01899	1	3 North	20 West
50	RR #50	407333	04-11-2011	2011-01900	1	3 North	20 West
51	RR #51	407334	04-11-2011	2011-01901	1	3 North	20 West
52	RR #52	407335	04-11-2011	2011-01902	1	3 North	20 West
53	RR #53	407336	04-11-2011	2011-01903	1	3 North	20 West
54	RR #54	407337	04-11-2011	2011-01904	2	3 North	20 West
55	RR #55	407338	04-11-2011	2011-01905	2	3 North	20 West
56	RR #56	407339	04-11-2011	2011-01906	2	3 North	20 West
57	RR #57	407340	04-11-2011	2011-01907	2	3 North	20 West
58	RR #58	407341	04-11-2011	2011-01908	2	3 North	20 West
59	RR #59	407342	04-11-2011	2011-01909	2	3 North	20 West
60	RR #60	407343	04-11-2011	2011-01910	2	3 North	20 West
61	RR #61	407344	04-11-2011	2011-01911	2	3 North	20 West
62	RR #62	407345	04-11-2011	2011-01912	2	3 North	20 West
63	RR #63	407346	04-11-2011	2011-01913	3	3 North	20 West
64	RR #64	407347	04-11-2011	2011-01914	1	3 North	20 West
65	RR #65	407348	04-11-2011	2011-01915	1	3 North	20 West
66	RR #66	407349	04-11-2011	2011-01916	1	3 North	20 West
67	RR #67	407350	04-11-2011	2011-01917	1	3 North	20 West
68	RR #68	407351	04-11-2011	2011-01918	1	3 North	20 West
69	RR #69	407352	04-11-2011	2011-01919	1	3 North	20 West
70	RR #70	407353	04-06-2011	2011-01920	10	3 North	20 West
71	RR #71	407354	04-06-2011	2011-01921	11	3 North	20 West
72	RR #72	407355	04-06-2011	2011-01922	11	3 North	20 West
73	RR #73	407356	04-06-2011	2011-01923	11	3 North	20 West
74	RR #74	407357	04-06-2011	2011-01924	11	3 North	20 West
75	RR #75	407358	04-07-2011	2011-01925	11	3 North	20 West
76	RR #76	407359	04-07-2011	2011-01926	11	3 North	20 West
77	RR #77	407360	04-07-2011	2011-01927	11	3 North	20 West
78	RR #78	407361	04-07-2011	2011-01928	11	3 North	20 West
79	RR #79	407362	04-07-2011	2011-01929	11	3 North	20 West
80	RR #80	407363	04-07-2011	2011-01930	12	3 North	20 West
81	RR #81	407364	04-07-2011	2011-01931	12	3 North	20 West
82	RR #82	407365	04-07-2011	2011-01932	12	3 North	20 West
83	RR #83	407366	04-07-2011	2011-01933	12	3 North	20 West
84	RR #84	407367	04-07-2011	2011-01934	12	3 North	20 West
85	RR #85	407368	04-07-2011	2011-01935	12	3 North	20 West
86	RR #86	407369	04-06-2011	2011-01936	10	3 North	20 West

	Claim Name	BLM AMC#	Location Date	La Paz County Fee #	Section	Township	Range
87	RR #87	407370	04-06-2011	2011-01937	11	3 North	20 West
88	RR #88	407371	04-06-2011	2011-01938	11	3 North	20 West
89	RR #89	407372	04-06-2011	2011-01939	11	3 North	20 West
90	RR #90	407373	04-06-2011	2011-01940	11	3 North	20 West
91	RR #91	407374	04-07-2011	2011-01941	11	3 North	20 West
92	RR #92	407375	04-07-2011	2011-01942	11	3 North	20 West
93	RR #93	407376	04-07-2011	2011-01943	11	3 North	20 West
94	RR #94	407377	04-07-2011	2011-01944	11	3 North	20 West
95	RR #95	407378	04-07-2011	2011-01945	11	3 North	20 West
96	RR #96	407379	04-07-2011	2011-01946	12	3 North	20 West
97	RR #97	407380	04-07-2011	2011-01947	12	3 North	20 West
98	RR #98	407381	04-07-2011	2011-01948	12	3 North	20 West
99	RR #99	407382	04-07-2011	2011-01949	12	3 North	20 West
100	RR #100	407383	04-07-2011	2011-01950	12	3 North	20 West
101	RR #101	407384	04-07-2011	2011-01951	12	3 North	20 West
102	RR #102	407385	04-09-2011	2011-01952	31	4 North	20 West
103	RR #103	407386	04-09-2011	2011-01961	31	4 North	20 West
104	RR #104	407387	04-09-2011	2011-01960	31	4 North	20 West
105	RR #105	407388	04-09-2011	2011-01959	31	4 North	20 West
106	RR #108	407389	04-11-2011	2011-01958	6	3 North	20 West
107	RR # 109	407390	04-09-2011	2011-01957	6	3 North	20 West
108	RR # 110	407391	04-09-2011	2011-01956	5	3 North	20 West
109	RR #111	407392	04-09-2011	2011-01955	5	3 North	20 West
110	RR #112	407393	04-09-2011	2011-01954	5	3 North	20 West
111	RR #113	407394	04-09-2011	2011-01953	5	3 North	20 West

RECEIVED
 BLM AZ STATE OFFICE
 2011 AUG 16 A 8:01
 PHOENIX, ARIZONA

#	Claim Name	Serial Number	Sec	TWP	Range	Location Date
1.	SP1	AMC 396470	5/6 & 31/32	3N/4N	20W	04/20/2009
2.	SP2	AMC 396471	5/6 & 32	3N/4N	20W	04/20/2009
3.	SP3	AMC 396472	5	3N	20W	04/20/2009
4.	SP4	AMC 396473	5	3N	20W	04/20/2009
5.	SP5	AMC 396474	5	3N	20W	04/20/2009
6.	SP6	AMC 396475	5	3N	20W	04/20/2009
7.	SP7	AMC 396476	4/5	3N	20W	04/20/2009
8.	SP8	AMC 396477	5	3N	20W	04/20/2009
9.	SP9	AMC 396478	5	3N	20W	04/20/2009
10.	SP10	AMC 396479	4/5	3N	20W	04/20/2009
11.	SP11	AMC 396480	4	3N	20W	04/20/2009
12.	SP12	AMC 396481	4	3N	20W	04/20/2009
13.	SP13	AMC 396482	4/8/9	3N	20W	04/20/2009
14.	SP14	AMC 396483	4/9	3N	20W	04/20/2009
15.	SP15	AMC 396484	4/9	3N	20W	04/20/2009
16.	SP16	AMC 396485	4/9	3N	20W	04/20/2009
17.	SP17	AMC 396486	4/9	3N	20W	04/20/2009
18.	SP18	AMC 396487	4/9	3N	20W	04/20/2009
19.	SP19	AMC 396488	4/9	3N	20W	04/20/2009
20.	SP20	AMC 396489	4/9	3N	20W	04/20/2009
21.	SP21	AMC 396490	3/4/9/10	3N	20W	04/20/2009
22.	SP22	AMC 396491	3/10	3N	20W	04/20/2009

RECEIVED
 BLM AZ STATE OFFICE
 2011 AUG 11 10 59 AM
 PHOENIX, AZ
 01

#	Claim Name	Serial Number	Sec	TWP	Range	Location Date
23.	SP23	AMC 396492	3/10	3N	20W	04/20/2009
24.	SP24	AMC 396493	3/10	3N	20W	04/20/2009
25.	SP25	AMC 396494	3/10	3N	20W	04/20/2009
26.	SP26	AMC 396495	3/10	3N	20W	04/20/2009
27.	SP27	AMC 396496	3/10	3N	20W	04/20/2009
28.	SP28	AMC 396497	3/10	3N	20W	04/20/2009
29.	SP29	AMC 396498	3/10	3N	20W	04/20/2009
30.	SP30	AMC 396499	3	3N	20W	04/20/2009
31.	SP31	AMC 396500	3	3N	20W	04/20/2009
32.	SP32	AMC 396501	3	3N	20W	04/20/2009
33.	SP33	AMC 396502	3	3N	20W	04/20/2009
34.	SP34	AMC 396503	3	3N	20W	04/20/2009
35.	SP35	AMC 396504	2/3	3N	20W	04/20/2009
36.	SP36	AMC 396505	2/3	3N	20W	04/20/2009

RECEIVED
BLM AZ STATE OFFICE
2011 AUG 16 A 8:01
PHOENIX, ARIZONA

MAINTENANCE FEE PAYMENT

Claimant Name: MAGMACHEM EXPLORATIONS
 Address: P.O. Box 950
 City: SONITA State: AZ Zip: 95637
 Telephone: 778-327-6671
 E-mail address: jdare@rivers.com
 Signature: [Signature]

Check here if this is a change of address.

RECEIVED
 BLM AZ STATE OFFICE
 PHOENIX, ARIZONA
 2011 AUG 16 A 8:02
 BLM
 Date
 Stamp

LINE NO.	AMC NUMBER	CLAIM/SITE NAME	COUNTY RECORDER DATA (If available)	TWP	RNG	SEC
1						
2						
3						
4						
5						
6						
7			154 CLAIMS @ \$140 EACH			
8			= \$ 21,560			
9						
10						

PLEASE SEE ATTACHED

List additional claims on Form MCF114.

Bureau of Land Management
Arizona State Office
 www.blm.gov/az/

No. of Claims: 154 x \$140 = 21560
 Check No.: _____ Init. [Signature]
 Receipt No.: 2406069
 For BLM Use Only

Form: MCF112
 Revised July 2009

#	Claim Name	Serial Number	Sec	TWP	Range	Location Date
1.	PURPLE ONE*	AMC 369033 (PLACER)	4/33	3N/4N	20W	11/19/2005
2.	PURPLE TWO*	AMC 369966 (PLACER)	4/33	3N/4N	20W	01/29/2006
3.	PURPLE THREE*	AMC 369967 (PLACER)	33/34 3/4	4N 3N	20W 20W	01/29/2006
4.	SABAKA #1*	AMC 368411 (PLACER)	32/33	4N	20W	11/11/2005
5.	M-91	AMC 381079	34	4N	20W	12/19/2006
6.	M-92	AMC 381080	32	4N	20W	12/19/2006
7.	M-93	AMC 381081	32	4N	20W	12/19/2006
8.	M-94	AMC 381082	32	4N	20W	12/19/2006
9.	M-95	AMC 381083	32	4N	20W	12/19/2006
10.	M-96	AMC 381084	32/31	4N	20W	12/19/2006
11.	M-97	AMC 381085	31	4N	20W	12/19/2006
12.	M-98	AMC 381086	31	4N	20W	12/19/2006
13.	M-99	AMC 381087	31	4N	20W	12/19/2006
14.	M-100	AMC 381088	31	4N	20W	12/19/2006
15.	P #1	AMC 375430	33/4	4N/3N	20W	09/01/2006
16.	P #2	AMC 375431	33/4	4N/3N	20W	09/01/2006
17.	P #3	AMC 375432	33/4	4N/3N	20W	09/01/2006
18.	P #4	AMC 375433	33/4	4N/3N	20W	09/01/2006
19.	P #5	AMC 375434	33/4	4N/3N	20W	09/01/2006
20.	P #6	AMC 375435	33/4	4N/3N	20W	09/01/2006

RECEIVED
 BLM AZ STATE OFFICE

2011 AUG 16 A 8:02

#	Claim Name	Serial Number	Sec	TWP	Range	Location Date
21.	P #7	AMC 375436	33/34 3/4	4N 3N	20W 20W	09/01/2006
22.	P #8	AMC 375437	34/3	4N/3N	20W	09/01/2006
23.	M-1	AMC 371849	4	3N	20W	02/18/2006
24.	M-2	AMC 371850	4	3N	20W	02/18/2006
25.	M-3	AMC 371851	4	3N	20W	02/18/2006
26.	M-4	AMC 371852	4	3N	20W	02/18/2006
27.	M-5	AMC 371853	4	3N	20W	02/18/2006
28.	M-6	AMC 371854	4	3N	20W	02/18/2006
29.	M-7	AMC 371855	3/4	3N	20W	02/18/2006
30.	M-8	AMC 371856	3	3N	20W	02/18/2006
31.	M-9	AMC 371857	3	3N	20W	02/18/2006
32.	M-10	AMC 371858	3/4	3N	20W	02/18/2006
33.	M-11	AMC 371859	4	3N	20W	02/18/2006
34.	M-12	AMC 371860	4	3N	20W	02/18/2006
35.	M-13	AMC 371861	4	3N	20W	02/18/2006
36.	M-14	AMC 371862	4	3N	20W	02/18/2006
37.	M-15	AMC 371863	4	3N	20W	02/18/2006
38.	M-16	AMC 371864	4	3N	20W	02/18/2006
39.	M-17	AMC 371865	34	4N	20W	02/18/2006
40.	M-18	AMC 371866	33/34	4N	20W	02/18/2006
41.	M-19	AMC 371867	33	4N	20W	02/18/2006
42.	M-20	AMC 371868	33	4N	20W	02/18/2006
43.	M-21	AMC 371869	33	4N	20W	02/18/2006
44.	M-22	AMC 371870	33	4N	20W	02/18/2006
45.	M-23	AMC 371871	33	4N	20W	02/18/2006

RECEIVED
 BLM AZ STATE OFFICE

2011 AUG 16 A 8:02

#	Claim Name	Serial Number	Sec	TWP	Range	Location Date
46.	M-24	AMC 371872	33	4N	20W	02/18/2006
47.	M-25	AMC 371873	33	4N	20W	02/18/2006
48.	M-26	AMC 371874	33	4N	20W	02/18/2006
49.	M-27	AMC 371875	33/4	4N/3N	20W	02/18/2006
50.	M-28	AMC 371876	33/4	4N/3N	20W	02/18/2006
51.	M-29	AMC 371877	4	3N	20W	02/18/2006
52.	M-30	AMC 371878	4	3N	20W	02/18/2006
53.	M-31	AMC 381029	34	4N	20W	12/19/2006
54.	M-32	AMC 381030	33/34	4N	20W	12/19/2006
55.	M-33	AMC 381031	33	4N	20W	12/19/2006
56.	M-34	AMC 381032	33	4N	20W	12/19/2006
57.	M-35	AMC 381033	33	4N	20W	12/19/2006
58.	M-36	AMC 381034	33	4N	20W	12/19/2006
59.	M-37	AMC 381035	33	4N	20W	12/19/2006
60.	M-38	AMC 381036	33	4N	20W	12/19/2006
61.	M-39	AMC 381037	33	4N	20W	12/19/2006
62.	M-40	AMC 381038	33	4N	20W	12/19/2006
63.	M-41	AMC 381039	32/33	4N	20W	12/19/2006
64.	M-42	AMC 381040	32	4N	20W	12/19/2006
65.	M-43	AMC 381041	32	4N	20W	12/19/2006
66.	M-44	AMC 381042	32	4N	20W	12/19/2006
67.	M-45	AMC 381043	32	4N	20W	12/19/2006
68.	M-46	AMC 381044	32	4N	20W	12/19/2006
69.	M-47	AMC 381045	32	4N	20W	12/19/2006
70.	M-48	AMC 381046	32	4N	20W	12/19/2006
71.	M-49	AMC 381047	32	4N	20W	12/19/2006

RECEIVED
 BLM AZ STATE OFFICE
 2011 AUG 16 A 8:02

#	Claim Name	Serial Number	Sec	TWP	Range	Location Date
72.	M-50	AMC 381048	32	4N	20W	12/19/2006
73.	M-51	AMC 381049	32	4N	20W	12/19/2006
74.	M-52	AMC 381050	32	4N	20W	12/19/2006
75.	M-53	AMC 381051	32	4N	20W	12/19/2006
76.	M-54	AMC 381052	32	4N	20W	12/19/2006
77.	M-55	AMC 381053	32	4N	20W	12/19/2006
78.	M-56	AMC 381054	32/33	4N	20W	12/19/2006
79.	M-57	AMC 381055	32/33 4/5	4N 3N	20W 20W	12/19/2006
80.	M-58	AMC 381056	32/5	4N/3N	20W	12/19/2006
81.	M-59	AMC 381057	32/5	4N/3N	20W	12/19/2006
82.	M-60	AMC 381058	32/5	4N/3N	20W	12/19/2006
83.	M-61	AMC 381059	32/5	4N/3N	20W	12/19/2006
84.	M-62	AMC 381060	32/5	4N/3N	20W	12/19/2006
85.	M-63	AMC 381061	32/5	4N/3N	20W	12/19/2006
86.	M-64	AMC 381062	32/5	4N/3N	20W	12/19/2006
87.	M-86 A	AMC 392087	32	4N	20W	05/10/2008
88.	M-75	AMC 381063	32	4N	20W	12/19/2006
89.	M-76	AMC 381064	31/32	4N	20W	12/19/2006
90.	M-77	AMC 381065	31	4N	20W	12/19/2006
91.	M-78	AMC 381066	31	4N	20W	12/19/2006
92.	M-79	AMC 381067	31	4N	20W	12/19/2006
93.	M-80	AMC 381068	31	4N	20W	12/19/2006
94.	M-81	AMC 381069	31	4N	20W	12/19/2006
95.	M-82	AMC 381070	31	4N	20W	12/19/2006
96.	M-83	AMC 381071	31	4N	20W	12/19/2006

RECEIVED
 BLM AZ STATE OFFICE

2011 AUG 16 A 8:02

✓
✓

#	Claim Name	Serial Number	Sec	TWP	Range	Location Date
97.	M-84	AMC 381072	31	4N	20W	12/19/2006
98.	M-85	AMC 381073	31/32	4N	20W	12/19/2006
99.	M-86	AMC 381074	33/34	4N	20W	12/19/2006
100.	M-87	AMC 381075	33	4N	20W	12/19/2006
101.	M-88	AMC 381076	33	4N	20W	12/19/2006
102.	M-89	AMC 381077	33	4N	20W	12/19/2006
103.	M-90	AMC 381078	33	4N	20W	12/19/2006
104.	AGN#1	AMC 392088	30/31	4N	20W	3/7/2008
105.	AGN#2	AMC 392089	30/31	4N	20W	3/7/2008
106.	AGN#3	AMC 392090	30/31	4N	20W	3/7/2008
107.	AGN#4	AMC 392091	30/31	4N	20W	3/7/2008
108.	AGN#5	AMC 392092	29/30	4N	20W	3/7/2008
			31	4N	20W	
			32	4N	20W	
109.	AGN#6	AMC 392093	29/32	4N	20W	3/7/2008
110.	AGN#7	AMC 392094	29/32	4N	20W	3/7/2008
111.	AGN#8	AMC 392095	29/32	4N	20W	3/7/2008
112.	AGN#9	AMC 392096	32	4N	20W	3/7/2008
113.	AGN#10	AMC 392097	32	4N	20W	3/7/2008
114.	AGN#11	AMC 392098	29/32	4N	20W	3/7/2008
115.	AGN#12	AMC 392099	29/32	4N	20W	3/7/2008
116.	AGN#13	AMC 392100	32	4N	20W	3/7/2008
117.	AGN#14	AMC 392101	32	4N	20W	3/7/2008
118.	AGN#15	AMC 392102	29/32	4N	20W	3/7/2008

RECEIVED
 BLM AZ STATE OFFICE

2011 AUG 16 A 9:02
 PIERRE, MONTANA

#	Claim Name	Serial Number	Sec	TWP	Range	Location Date
119.	AGN#16	AMC 392103	29/32	4N	20W	3/7/2008
120.	AGN#17	AMC 392104	32	4N	20W	3/7/2008
121.	AGN#18	AMC 392105	32	4N	20W	3/7/2008
122.	AGN#19	AMC 392106	29/32	4N	20W	3/7/2008
123.	AGN#20	AMC 392107	29/30	4N	20W	3/7/2008
			31	4N	20W	
			32	4N	20W	
124.	AGN#21	AMC 392108	32/33	4N	20W	3/7/2008
125.	AGN#22	AMC 392109	33	4N	20W	3/7/2008
126.	AGN#23	AMC 392110	28/33	4N	20W	3/7/2008
127.	AGN#24	AMC 392111	28/33	4N	20W	3/7/2008
128.	AGN#25	AMC 392112	33	4N	20W	3/7/2008
129.	AGN#26	AMC 392113	28	4N	20W	3/7/2008
130.	AGN#27	AMC 392114	28	4N	20W	3/7/2008
131.	AGN#28	AMC 392115	28/29	4N	20W	3/7/2008
132.	AGN#29	AMC 392116	28	4N	20W	3/7/2008
133.	AGN#30	AMC 392117	30	4N	20W	3/7/2008
134.	AGN#31	AMC 392118	29	4N	20W	3/7/2008
135.	AGN#32	AMC 392119	29	4N	20W	3/7/2008
136.	AGN#33	AMC 392120	29	4N	20W	3/7/2008
137.	AGN#34	AMC 392121	29	4N	20W	3/7/2008
138.	AGN#35	AMC 392122	29	4N	20W	3/7/2008
139.	AGN#36	AMC 392123	29	4N	20W	3/7/2008

2011 AUG 19
 3/7/2008
 3/7/2008
 3/7/2008
 3/7/2008
 3/7/2008
 3/7/2008

RECEIVED
 BLM AZ STATE OFFICE

#	Claim Name	Serial Number	Sec	TWP	Range	Location Date
140.	AGN#37	AMC 392124	29/30	4N	20W	3/7/2008
141.	AGN#38	AMC 392125	30	4N	20W	3/7/2008
142.	AGN#39	AMC 392126	30	4N	20W	3/7/2008
143.	AGN#40	AMC 392127	30	4N	20W	3/7/2008
144.	AGN#41	AMC 392128	30	4N	20W	3/7/2008
145.	M-101	AMC 391037	34	4N	20W	2/1/2008
146.	M-102	AMC 391038	34	4N	20W	2/1/2008
147.	M-103	AMC 391039	34/3	4N/3N	20W	2/1/2008
148.	M-104	AMC 391040	3	3N	20W	2/1/2008
149.	M-105	AMC 391041	3	3N	20W	2/1/2008
150.	M-106	AMC 391042	3	3N	20W	2/1/2008
151.	M-107	AMC 391043	3	3N	20W	2/1/2008
152.	M-108	AMC 391044	3	3N	20W	2/1/2008
153.	M-109	AMC 391045	3	3N	20W	2/1/2008
154.	M-110	AMC 391046	3	3N	20W	2/1/2008

RECEIVED
 BLM AZ STATE OFFICE
 PHOENIX, ARIZONA
 2011 AUG 16 A 8:03

United States Department of the Interior
 Bureau of Land Management
 LANDS/RECREATION & PLANNING
 ONE N CENTRAL AVE
 PHOENIX, AZ 85004 -2203
 Phone: 602-417-9200

Receipt

No: 2406069

Transaction #: 2481333	
Date of Transaction: 08/16/2011	
CUSTOMER:	
RIVERSIDE RESOURCES INC 502 E JOHN ST CARSON CITY, NV 89706-3099 US	

LINE #	QTY	DESCRIPTION	REMARKS	UNIT PRICE	TOTAL
1	1.00	LOCATABLE MINERALS / MINING CLAIMS-NOT NEW-UNADJUD, ONE AUTH NO. ONLY / MINING CLAIM MONEY RECEIVED CASES: AMC407284/\$42140.00	MAINT-301	- n/a -	42140.00
TOTAL:					\$42,140.00

PAYMENT INFORMATION					
1	AMOUNT:	21560.00	POSTMARKED:	08/12/2011	
	TYPE:	CHECK	RECEIVED:	08/16/2011	
	CHECK NO:	604024983			
	NAME:	RIVERSIDE RESOURCES INC 502 E JOHN ST CARSON CITY NV 89706-3099 US			
2	AMOUNT:	20580.00	POSTMARKED:	08/12/2011	
	TYPE:	CHECK	RECEIVED:	08/16/2011	
	CHECK NO:	604027602			
	NAME:	RIVERSIDE RESOURCES INC 502 E JOHN ST CARSON CITY NV 89706-3099 US			

REMARKS

This receipt was generated by the automated BLM Collections and Billing System and is a paper representation of a portion of the official electronic record contained therein.

FedEx Express International Air Waybill

/004

Origin Copy

1 From
Date: 08/12/11 Sender's FedEx Account Number: 3667-3146-5

Sender's Name: Jeff Dare Phone: 7783276671

Company: RIVERSIDE RESOURCES INC.

Address: SUITE 1110

Address: 1111 WEST GEORGIA ST

City: VANCOUVER Province: BC CANADA Postal Code: V6E4M3

2 Your Internal Reference

3 To
Recipient's Name: Bureau of Land Management Phone: (602) 417-9200

Company: Bureau of Land Management

Address: Arizona State Office

Address: One North Central Ave, Ste 800

City: Phoenix State: AZ

Country: USA ZIP Postal Code: 85004

Recipient's Tax ID Number Required for Customs Purposes
e.g., GST/RFC/VAT/IN/EIN/VABN, or as locally required.

4 Shipment Information

Total Packages: 1 Total Weight: .5 lb. / .5 kg DIM: 1 / 1 / 1 in. / cm

Commodity Description	Harmonized Code	Country of Manufacture	Value for Customs
Documents	CAN		\$1.00

Canada Export Declaration/B13A: No B13A required. Manual B13A attached. B13A filed electronically. B13A Summary Reporting.

Total Declared Value for Carriage: \$100.00
Total Declared Value for Customs (Specialty Currency): \$100.00

Auth ID/Form ID#

5 Express Package Service
01 FedEx International Priority 06 FedEx International First Available to select locations.

03 FedEx International Economy FedEx Envelope and FedEx Pak rate not available.

6 Packaging
06 FedEx Envelope 02 FedEx Pak 03 FedEx Box 04 FedEx Tube

01 Other 15 FedEx 10kg Box* 25 FedEx 25kg Box*

7 Special Handling
01 HOLD at FedEx Location 03 SATURDAY Delivery Available to select locations for FedEx Intl. Priority only.

8 Payment
Bill transportation charges to: Enter FedEx Acct. No. or Credit Card No. below.

1 Sender Acct No. in Section 1 will be billed. 2 Recipient 3 Third Party 4 Credit Card 5 Cash Cheque

Bill Customs charges to: Enter FedEx Acct. No. below. ALL shipments may be subject to Customs charges, which FedEx does not estimate prior to clearance.

1 Sender Acct No. in Section 1 will be billed. 2 Recipient 3 Third Party 5 Cash Cheque

9 Required Signature

Use of this Air Waybill constitutes your agreement to the Conditions of Contract on the back of this Air Waybill, and you represent that this shipment does not contain dangerous goods. Certain international treaties, including the Warsaw Convention, may apply to this shipment and limit our liability for damage, loss, or delay, as described in the Conditions of Contract.

Sender's Signature: *[Signature]*
This is not authorization to deliver this shipment without a recipient signature.
Received above shipment in good order and condition. We agree to pay all charges including Customs duties and taxes as applicable, and we agree to the Conditions of Contract as stated on the reverse side of the Recipient's Copy.

Recipient's Signature: _____
FedEx Tracking Number: 8759 9770 8681 0412

Origin Station ID: YVRA	Country Code/Designation Station ID: XE2SYA	URSA Routing	Handling Units
Received At: 1 <input type="checkbox"/> Reg. Stop 2 <input type="checkbox"/> On-Call Stop 3 <input checked="" type="checkbox"/> Drop Box 4 <input type="checkbox"/> World Service Center 5 <input type="checkbox"/> Station	Forms Attached: <input type="checkbox"/> CI <input type="checkbox"/> CO		
FedEx Emp. #	Ampt. Emp. #	Date	Time
Del. Courier Emp. #	Date	Time	Total

575

PART 15700 Rev. Date 9/09 ©1984-2009 FedEx PRINTED IN U.S.A. RFD

Form ID No.

875997708681 875997708681 875997708681 875997708681

08/11

AMC 396470

369965
368411
381029
375430
371849
392087
391037

MAINTENANCE FEE PAYMENT

Claimant Name: RRE EXPLORATION INC.
Address: 502 EAST JOHN STREET
City: CARSON CITY State: NV Zip: 89706
Telephone: 778-327-6671
E-mail address: jdare@rivers.com
Signature: _____

BLM
Date
Stamp

RECEIVED
BLM AZ STATE OFFICE
2010 AUG 19 A 8:16
PHOENIX, ARIZONA

Check here if this is a change of address.

LINE NO.	AMC NUMBER	CLAIM/SITE NAME	COUNTY RECORDER DATA (If available)	TWP	RNG	SEC
1						
2						
3						
4						
5						
6			36 claims @ \$140			
7			= \$5,040			
8						
9						
10						

PLEASE SEE ATTACHED

List additional claims on Form MCF114.

**Bureau of Land Management
Arizona State Office**
www.blm.gov/az/

No. of Claims: 36 x \$140 = 5040
Check No: _____ Init. SRJ
Receipt No.: 294833
For BLM Use Only

Form: MCF112
Revised July 2009

#	Claim Name	Serial Number	Sec	TWP	Range	Location Date
1.	SP1	AMC 396470	5/6 & 31/32	3N/4N	20W	04/20/2009
2.	SP2	AMC 396471	5/6 & 32	3N/4N	20W	04/20/2009
3.	SP3	AMC 396472	5	3N	20W	04/20/2009
4.	SP4	AMC 396473	5	3N	20W	04/20/2009
5.	SP5	AMC 396474	5	3N	20W	04/20/2009
6.	SP6	AMC 396475	5	3N	20W	04/20/2009
7.	SP7	AMC 396476	4/5	3N	20W	04/20/2009
8.	SP8	AMC 396477	5	3N	20W	04/20/2009
9.	SP9	AMC 396478	5	3N	20W	04/20/2009
10.	SP10	AMC 396479	4/5	3N	20W	04/20/2009
11.	SP11	AMC 396480	4	3N	20W	04/20/2009
12.	SP12	AMC 396481	4	3N	20W	04/20/2009
13.	SP13	AMC 396482	4/8/9	3N	20W	04/20/2009
14.	SP14	AMC 396483	4/9	3N	20W	04/20/2009
15.	SP15	AMC 396484	4/9	3N	20W	04/20/2009
16.	SP16	AMC 396485	4/9	3N	20W	04/20/2009
17.	SP17	AMC 396486	4/9	3N	20W	04/20/2009
18.	SP18	AMC 396487	4/9	3N	20W	04/20/2009
19.	SP19	AMC 396488	4/9	3N	20W	04/20/2009
20.	SP20	AMC 396489	4/9	3N	20W	04/20/2009
21.	SP21	AMC 396490	3/4/9/10	3N	20W	04/20/2009
22.	SP22	AMC 396491	3/10	3N	20W	04/20/2009

2009 AUG 19 AM 8:15
 PHOENIX, ARIZONA

RECEIVED
 BLM AZ STATE OFFICE

#	Claim Name	Serial Number	Sec	TWP	Range	Location Date
23.	SP23	AMC 396492	3/10	3N	20W	04/20/2009
24.	SP24	AMC 396493	3/10	3N	20W	04/20/2009
25.	SP25	AMC 396494	3/10	3N	20W	04/20/2009
26.	SP26	AMC 396495	3/10	3N	20W	04/20/2009
27.	SP27	AMC 396496	3/10	3N	20W	04/20/2009
28.	SP28	AMC 396497	3/10	3N	20W	04/20/2009
29.	SP29	AMC 396498	3/10	3N	20W	04/20/2009
30.	SP30	AMC 396499	3	3N	20W	04/20/2009
31.	SP31	AMC 396500	3	3N	20W	04/20/2009
32.	SP32	AMC 396501	3	3N	20W	04/20/2009
33.	SP33	AMC 396502	3	3N	20W	04/20/2009
34.	SP34	AMC 396503	3	3N	20W	04/20/2009
35.	SP35	AMC 396504	2/3	3N	20W	04/20/2009
36.	SP36	AMC 396505	2/3	3N	20W	04/20/2009

RECEIVED
BLMAZ STATE OFFICE
2010 AUG 19 A 8:16
PHOENIX, ARIZONA

RIVERSIDE

RESOURCES INC.

701 – 744 West Hastings Street, Vancouver, BC, V6C 1A5

Tel: (778) 327-6671 Fax: (778) 327-6675

August 16, 2010

Via Fed-Ex

BUREAU OF LAND MANAGEMENT

Arizona State Office
One North Central Avenue
Suite 800
Phoenix, AZ, 85004-4427

Ph: 1-602-417-9200

RE: BLM Claim Maintenance Fee Payment

Please find enclosed:

- 1) USD bank draft for \$21,560 with respect to 154 claims in the name of Arizona Gold Holdings and associated paperwork.
- 2) USD bank draft for \$5,040 with respect to 36 claims in the name of RRI Exploration Inc. and associated paperwork.

Once payment is processed please send the receipt to the following address:

RRI EXPLORATION INC.
502 East John Street,
Carson City, NV,
89706

If you have any questions, please do not hesitate to contact the undersigned directly at 778-327-6671 ext 308 or via email at jdare@rivres.com

Best Regards,

RIVERSIDE RESOURCES INC.

Per:



Jeff Dare,
Corporate Secretary

RECEIVED
BLM AZ STATE OFFICE
2010 AUG 19 A 8:16
PHOENIX, ARIZONA

PLEASE SEND RECEIPT TO:
 RRI EXPLORATION INC
 502 EAST SONW ST, CARSON CITY, NV
 89706

MAINTENANCE FEE PAYMENT

Claimant Name: MAGMACHEM EXPLORATIONS
 Address: P.O. BOX 950
 City: SONITA State: AZ Zip: 85637
 Telephone: 778-327-6671
 E-mail address: jdare@rivres.com
 Signature: [Signature]

Check here if this is a change of address.

RECEIVED
 BLM AZ STATE OFFICE
 2010 AUG 19 A 8:16
 PHOENIX, ARIZONA
 BLM
 Date
 Stamp

LINE NO.	AMC NUMBER	CLAIM/SITE NAME	COUNTY RECORDER DATA (If available)	TWP	RNG	SEC
1						
2						
3						
4						
5						
6			154 claims @ \$140 each			
7			= \$21,560			
8						
9						
10						

PLEASE SEE ATTACHED

List additional claims on Form MCF114.

Bureau of Land Management
Arizona State Office
www.blm.gov/az/

No. of Claims: 154 x \$140 = 21560
 Check No: _____ Init SP28
 Receipt No.: 284833
 For BLM Use Only

Form: MCF112
 Revised July 2009

This form is available from the **Arizona Department of Mines and Mineral Resources** and may be reproduced.

#	Claim Name	Serial Number	Sec	TWP	Range	Location Date
1.	PURPLE ONE*	AMC 369033 (PLACER)	4/33	3N/4N	20W	11/19/2005
2.	PURPLE TWO*	AMC 369966 (PLACER)	4/33	3N/4N	20W	01/29/2006
3.	PURPLE THREE*	AMC 369967 (PLACER)	33/34 3/4	4N 3N	20W 20W	01/29/2006
4.	SABAKA #1*	AMC 368411 (PLACER)	32/33	4N	20W	11/11/2005
5.	M-91	AMC 381079	34	4N	20W	12/19/2006
6.	M-92	AMC 381080	32	4N	20W	12/19/2006
7.	M-93	AMC 381081	32	4N	20W	12/19/2006
8.	M-94	AMC 381082	32	4N	20W	12/19/2006
9.	M-95	AMC 381083	32	4N	20W	12/19/2006
10.	M-96	AMC 381084	32/31	4N	20W	12/19/2006
11.	M-97	AMC 381085	31	4N	20W	12/19/2006
12.	M-98	AMC 381086	31	4N	20W	12/19/2006
13.	M-99	AMC 381087	31	4N	20W	12/19/2006
14.	M-100	AMC 381088	31	4N	20W	12/19/2006
15.	P #1	AMC 375430	33/4	4N/3N	20W	09/01/2006
16.	P #2	AMC 375431	33/4	4N/3N	20W	09/01/2006
17.	P #3	AMC 375432	33/4	4N/3N	20W	09/01/2006
18.	P #4	AMC 375433	33/4	4N/3N	20W	09/01/2006
19.	P #5	AMC 375434	33/4	4N/3N	20W	09/01/2006
20.	P #6	AMC 375435	33/4	4N/3N	20W	09/01/2006

2010 AUG 19 A 8:16

PHOENIX, ARIZONA

RECEIVED
BLM AZ STATE OFFICE

#	Claim Name	Serial Number	Sec	TWP	Range	Location Date
21.	P #7	AMC 375436	33/34	4N	20W	09/01/2006
			3/4	3N	20W	
22.	P #8	AMC 375437	34/3	4N/3N	20W	09/01/2006
23.	M-1	AMC 371849	4	3N	20W	02/18/2006
24.	M-2	AMC 371850	4	3N	20W	02/18/2006
25.	M-3	AMC 371851	4	3N	20W	02/18/2006
26.	M-4	AMC 371852	4	3N	20W	02/18/2006
27.	M-5	AMC 371853	4	3N	20W	02/18/2006
28.	M-6	AMC 371854	4	3N	20W	02/18/2006
29.	M-7	AMC 371855	3/4	3N	20W	02/18/2006
30.	M-8	AMC 371856	3	3N	20W	02/18/2006
31.	M-9	AMC 371857	3	3N	20W	02/18/2006
32.	M-10	AMC 371858	3/4	3N	20W	02/18/2006
33.	M-11	AMC 371859	4	3N	20W	02/18/2006
34.	M-12	AMC 371860	4	3N	20W	02/18/2006
35.	M-13	AMC 371861	4	3N	20W	02/18/2006
36.	M-14	AMC 371862	4	3N	20W	02/18/2006
37.	M-15	AMC 371863	4	3N	20W	02/18/2006
38.	M-16	AMC 371864	4	3N	20W	02/18/2006
39.	M-17	AMC 371865	34	4N	20W	02/18/2006
40.	M-18	AMC 371866	33/34	4N	20W	02/18/2006
41.	M-19	AMC 371867	33	4N	20W	02/18/2006
42.	M-20	AMC 371868	33	4N	20W	02/18/2006
43.	M-21	AMC 371869	33	4N	20W	02/18/2006
44.	M-22	AMC 371870	33	4N	20W	02/18/2006
45.	M-23	AMC 371871	33	4N	20W	02/18/2006

RECEIVED
 RIMAZ STATE OFFICE
 JUN 19 8:19 AM '06

#	Claim Name	Serial Number	Sec	TWP	Range	Location Date
46.	M-24	AMC 371872	33	4N	20W	02/18/2006
47.	M-25	AMC 371873	33	4N	20W	02/18/2006
48.	M-26	AMC 371874	33	4N	20W	02/18/2006
49.	M-27	AMC 371875	33/4	4N/3N	20W	02/18/2006
50.	M-28	AMC 371876	33/4	4N/3N	20W	02/18/2006
51.	M-29	AMC 371877	4	3N	20W	02/18/2006
52.	M-30	AMC 371878	4	3N	20W	02/18/2006
53.	M-31	AMC 381029	34	4N	20W	12/19/2006
54.	M-32	AMC 381030	33/34	4N	20W	12/19/2006
55.	M-33	AMC 381031	33	4N	20W	12/19/2006
56.	M-34	AMC 381032	33	4N	20W	12/19/2006
57.	M-35	AMC 381033	33	4N	20W	12/19/2006
58.	M-36	AMC 381034	33	4N	20W	12/19/2006
59.	M-37	AMC 381035	33	4N	20W	12/19/2006
60.	M-38	AMC 381036	33	4N	20W	12/19/2006
61.	M-39	AMC 381037	33	4N	20W	12/19/2006
62.	M-40	AMC 381038	33	4N	20W	12/19/2006
63.	M-41	AMC 381039	32/33	4N	20W	12/19/2006
64.	M-42	AMC 381040	32	4N	20W	12/19/2006
65.	M-43	AMC 381041	32	4N	20W	12/19/2006
66.	M-44	AMC 381042	32	4N	20W	12/19/2006
67.	M-45	AMC 381043	32	4N	20W	12/19/2006
68.	M-46	AMC 381044	32	4N	20W	12/19/2006
69.	M-47	AMC 381045	32	4N	20W	12/19/2006
70.	M-48	AMC 381046	32	4N	20W	12/19/2006
71.	M-49	AMC 381047	32	4N	20W	12/19/2006

PHOENIX, ARIZONA

RECEIVED
BLM AZ STATE OFFICE
2010 AUG 19 A 8:16

#	Claim Name	Serial Number	Sec	TWP	Range	Location Date
72.	M-50	AMC 381048	32	4N	20W	12/19/2006
73.	M-51	AMC 381049	32	4N	20W	12/19/2006
74.	M-52	AMC 381050	32	4N	20W	12/19/2006
75.	M-53	AMC 381051	32	4N	20W	12/19/2006
76.	M-54	AMC 381052	32	4N	20W	12/19/2006
77.	M-55	AMC 381053	32	4N	20W	12/19/2006
78.	M-56	AMC 381054	32/33	4N	20W	12/19/2006
79.	M-57	AMC 381055	32/33 4/5	4N 3N	20W 20W	12/19/2006
80.	M-58	AMC 381056	32/5	4N/3N	20W	12/19/2006
81.	M-59	AMC 381057	32/5	4N/3N	20W	12/19/2006
82.	M-60	AMC 381058	32/5	4N/3N	20W	12/19/2006
83.	M-61	AMC 381059	32/5	4N/3N	20W	12/19/2006
84.	M-62	AMC 381060	32/5	4N/3N	20W	12/19/2006
85.	M-63	AMC 381061	32/5	4N/3N	20W	12/19/2006
86.	M-64	AMC 381062	32/5	4N/3N	20W	12/19/2006
87.	M-86 A	AMC 392087	32	4N	20W	12/19/2006
88.	M-75	AMC 381063	32	4N	20W	12/19/2006
89.	M-76	AMC 381064	31/32	4N	20W	12/19/2006
90.	M-77	AMC 381065	31	4N	20W	12/19/2006
91.	M-78	AMC 381066	31	4N	20W	12/19/2006
92.	M-79	AMC 381067	31	4N	20W	12/19/2006
93.	M-80	AMC 381068	31	4N	20W	12/19/2006
94.	M-81	AMC 381069	31	4N	20W	12/19/2006
95.	M-82	AMC 381070	31	4N	20W	12/19/2006
96.	M-83	AMC 381071	31	4N	20W	12/19/2006

2008 AUG 19 A 8:16
 PHOENIX ARIZONA
 BIA

RECEIVED
 BLM AZ STATE OFFICE

#	Claim Name	Serial Number	Sec	TWP	Range	Location Date
97.	M-84	AMC 381072	31	4N	20W	12/19/2006
98.	M-85	AMC 381073	31/32	4N	20W	12/19/2006
99.	M-86	AMC 381074	33/34	4N	20W	12/19/2006
100.	M-87	AMC 381075	33	4N	20W	12/19/2006
101.	M-88	AMC 381076	33	4N	20W	12/19/2006
102.	M-89	AMC 381077	33	4N	20W	12/19/2006
103.	M-90	AMC 381078	33	4N	20W	12/19/2006
104.	AGN#1	AMC 392088	30/31	4N	20W	3/7/2008
105.	AGN#2	AMC 392089	30/31	4N	20W	3/7/2008
106.	AGN#3	AMC 392090	30/31	4N	20W	3/7/2008
107.	AGN#4	AMC 392091	30/31	4N	20W	3/7/2008
108.	AGN#5	AMC 392092	29/30 31 32	4N 4N 4N	20W 20W 20W	3/7/2008
109.	AGN#6	AMC 392093	29/32	4N	20W	3/7/2008
110.	AGN#7	AMC 392094	29/32	4N	20W	3/7/2008
111.	AGN#8	AMC 392095	29/32	4N	20W	3/7/2008
112.	AGN#9	AMC 392096	32	4N	20W	3/7/2008
113.	AGN#10	AMC 392097	32	4N	20W	3/7/2008
114.	AGN#11	AMC 392098	29/32	4N	20W	3/7/2008
115.	AGN#12	AMC 392099	29/32	4N	20W	3/7/2008
116.	AGN#13	AMC 392100	32	4N	20W	3/7/2008
117.	AGN#14	AMC 392101	32	4N	20W	3/7/2008
118.	AGN#15	AMC 392102	29/32	4N	20W	3/7/2008

PHOENIX, ARIZONA
 280 AUG 19 8:36
 3/7/2008

RECEIVED
 BLM AZ STATE OFFICE

#	Claim Name	Serial Number	Sec	TWP	Range	Location Date
119.	AGN#16	AMC 392103	29/32	4N	20W	3/7/2008
120.	AGN#17	AMC 392104	32	4N	20W	3/7/2008
121.	AGN#18	AMC 392105	32	4N	20W	3/7/2008
122.	AGN#19	AMC 392106	29/32	4N	20W	3/7/2008
123.	AGN#20	AMC 392107	29/30 31 32	4N 4N 4N	20W 20W 20W	3/7/2008
124.	AGN#21	AMC 392108	32/33	4N	20W	3/7/2008
125.	AGN#22	AMC 392109	33	4N	20W	3/7/2008
126.	AGN#23	AMC 392110	28/33	4N	20W	3/7/2008
127.	AGN#24	AMC 392111	28/33	4N	20W	3/7/2008
128.	AGN#25	AMC 392112	33	4N	20W	3/7/2008
129.	AGN#26	AMC 392113	28	4N	20W	3/7/2008
130.	AGN#27	AMC 392114	28	4N	20W	3/7/2008
131.	AGN#28	AMC 392115	28/29	4N	20W	3/7/2008
132.	AGN#29	AMC 392116	28	4N	20W	3/7/2008
133.	AGN#30	AMC 392117	30	4N	20W	3/7/2008
134.	AGN#31	AMC 392118	29	4N	20W	3/7/2008
135.	AGN#32	AMC 392119	29	4N	20W	3/7/2008
136.	AGN#33	AMC 392120	29	4N	20W	3/7/2008
137.	AGN#34	AMC 392121	29	4N	20W	3/7/2008
138.	AGN#35	AMC 392122	29	4N	20W	3/7/2008
139.	AGN#36	AMC 392123	29	4N	20W	3/7/2008

RECEIVED
 BLM AZ STATE OFFICE
 PHOENIX, ARIZONA
 MAR 10 10 19 AM '08

#	Claim Name	Serial Number	Sec	TWP	Range	Location Date
140.	AGN#37	AMC 392124	29/30	4N	20W	3/7/2008
141.	AGN#38	AMC 392125	30	4N	20W	3/7/2008
142.	AGN#39	AMC 392126	30	4N	20W	3/7/2008
143.	AGN#40	AMC 392127	30	4N	20W	3/7/2008
144.	AGN#41	AMC 392128	30	4N	20W	3/7/2008
145.	M-101	AMC 391037	34	4N	20W	2/1/2008
146.	M-102	AMC 391038	34	4N	20W	2/1/2008
147.	M-103	AMC 391039	34/3	4N/3N	20W	2/1/2008
148.	M-104	AMC 391040	3	3N	20W	2/1/2008
149.	M-105	AMC 391041	3	3N	20W	2/1/2008
150.	M-106	AMC 391042	3	3N	20W	2/1/2008
151.	M-107	AMC 391043	3	3N	20W	2/1/2008
152.	M-108	AMC 391044	3	3N	20W	2/1/2008
153.	M-109	AMC 391045	3	3N	20W	2/1/2008
154.	M-110	AMC 391046	3	3N	20W	2/1/2008

ENTERED INTO COMPUTER

AUG 31 2010

RECEIVED
BLMAZ STATE OFFICE
2010 AUG 19 A 8:16
PHOENIX, ARIZONA

United States Department of the Interior
 Bureau of Land Management
 LANDS/RECREATION & PLANNING
 ONE N CENTRAL AVE
 PHOENIX, AZ 85004 -2203
 Phone:

Receipt

No: 2194833

Transaction #: 2264667	
Date of Transaction: 08/19/2010	
CUSTOMER:	RRI EXPLORATION INC 502 E JOHN ST CARSON CITY,NV 89706-3099 US

ENTERED INTO COMPUTER
AUG 31 2010

LINE #	QTY	DESCRIPTION	REMARKS	UNIT PRICE	TOTAL
1	1.00	LOCATABLE MINERALS / MINING CLAIMS-NOT NEW-UNADJUD,ONE AUTH NO. ONLY / MINING CLAIM MONEY RECEIVED CASES: AMC369033/\$26600.00	MAINT 2011-190	- n/a -	26600.00
TOTAL:					\$26,600.00

PAYMENT INFORMATION					
1	AMOUNT:	21560.00	POSTMARKED:	08/16/2010	
	TYPE:	CHECK	RECEIVED:	08/19/2010	
	CHECK NO:	603412857			
	NAME:	RIVERSIDE RESOURCES INC 502 E JOHN ST CARSON CITY NV 89706-3099 US			
2	AMOUNT:	5040.00	POSTMARKED:	08/16/2010	
	TYPE:	CHECK	RECEIVED:	08/19/2010	
	CHECK NO:	603412866			
	NAME:	RIVERSIDE RESOURCES INC 502 E JOHN ST CARSON CITY NV 89706-3099 US			

REMARKS

This receipt was generated by the automated BLM Collections and Billing System and is a paper representation of a portion of the official electronic record contained therein.

AMC
 369965
 369031
 368411
 381029
 375430
 371849
 392087
 391037
 396470

PLEASE SEND RECEIPT TO:
 PRI EXPLORATIONS INC.
 502 E SONJA ST, CARSON CITY, NV
 89706-3099 US

MAINTENANCE FEE PAYMENT

Claimant Name: MAGMACHEM EXPLORATIONS
 Address: P.O. Box 950
 City: SONOITA State: AZ Zip: 85637
 Telephone: 778-327-6671
 E-mail address: jdare@rivers.com
 Signature: [Signature]

Check here if this is a change of address.

RECEIVED
 BLM AZ STATE OFFICE
 2009 AUG 25 A 8:32
 BLM
 Date
 Stamp

LINE NO.	AMC NUMBER	CLAIM/SITE NAME	COUNTY RECORDER DATA (if available)	TWP	RNG	SEC
1						
2						
3						
4						
5						
6			154 claims @ \$140 each			
7			= \$21,560			
8						
9						
10						

PLEASE SEE ATTACHED

List additional claims on Form MCF114.

Bureau of Land Management
 Arizona State Office
 www.blm.gov/az/

No. of Claims: 154 x \$140 = 21,560
 Check No: MO Init. SB
 Receipt No.: 1986433
 For BLM Use Only

Form: MCF112
 Revised July 2009

This form is available from the Arizona Department of Mines and Mineral Resources and may be reproduced.



#	Claim Name	Serial Number	Sec	TWP	Range	Location Date
1.	PURPLE ONE*	AMC 369033 (PLACER)	4/33	3N/4N	20W	11/19/2005
2.	PURPLE TWO*	AMC 369966 (PLACER)	4/33	3N/4N	20W	01/29/2006
3.	PURPLE THREE*	AMC 369967 (PLACER)	33/34 3/4	4N 3N	20W 20W	01/29/2006
4.	SABAKA #1*	AMC 368411 (PLACER)	32/33	4N	20W	11/11/2005
5.	M-91	AMC 381079	34	4N	20W	12/19/2006
6.	M-92	AMC 381080	32	4N	20W	12/19/2006
7.	M-93	AMC 381081	32	4N	20W	12/19/2006
8.	M-94	AMC 381082	32	4N	20W	12/19/2006
9.	M-95	AMC 381083	32	4N	20W	12/19/2006
10.	M-96	AMC 381084	32/31	4N	20W	12/19/2006
11.	M-97	AMC 381085	31	4N	20W	12/19/2006
12.	M-98	AMC 381086	31	4N	20W	12/19/2006
13.	M-99	AMC 381087	31	4N	20W	12/19/2006
14.	M-100	AMC 381088	31	4N	20W	12/19/2006
15.	P #1	AMC 375430	33/4	4N/3N	20W	09/01/2006
16.	P #2	AMC 375431	33/4	4N/3N	20W	09/01/2006
17.	P #3	AMC 375432	33/4	4N/3N	20W	09/01/2006
18.	P #4	AMC 375433	33/4	4N/3N	20W	09/01/2006
19.	P #5	AMC 375434	33/4	4N/3N	20W	09/01/2006
20.	P #6	AMC 375435	33/4	4N/3N	20W	09/01/2006

RECEIVED
 BLM AZ STATE OFFICE

2009 AUG 25
 8:32
 A

#	Claim Name	Serial Number	Sec	TWP	Range	Location Date
21.	P #7	AMC 375436	33/34	4N	20W	09/01/2006
22.	P #8	AMC 375437	34/3	4N/3N	20W	09/01/2006
23.	M-1	AMC 371849	4	3N	20W	02/18/2006
24.	M-2	AMC 371850	4	3N	20W	02/18/2006
25.	M-3	AMC 371851	4	3N	20W	02/18/2006
26.	M-4	AMC 371852	4	3N	20W	02/18/2006
27.	M-5	AMC 371853	4	3N	20W	02/18/2006
28.	M-6	AMC 371854	4	3N	20W	02/18/2006
29.	M-7	AMC 371855	3/4	3N	20W	02/18/2006
30.	M-8	AMC 371856	3	3N	20W	02/18/2006
31.	M-9	AMC 371857	3	3N	20W	02/18/2006
32.	M-10	AMC 371858	3/4	3N	20W	02/18/2006
33.	M-11	AMC 371859	4	3N	20W	02/18/2006
34.	M-12	AMC 371860	4	3N	20W	02/18/2006
35.	M-13	AMC 371861	4	3N	20W	02/18/2006
36.	M-14	AMC 371862	4	3N	20W	02/18/2006
37.	M-15	AMC 371863	4	3N	20W	02/18/2006
38.	M-16	AMC 371864	4	3N	20W	02/18/2006
39.	M-17	AMC 371865	34	4N	20W	02/18/2006
40.	M-18	AMC 371866	33/34	4N	20W	02/18/2006
41.	M-19	AMC 371867	33	4N	20W	02/18/2006
42.	M-20	AMC 371868	33	4N	20W	02/18/2006
43.	M-21	AMC 371869	33	4N	20W	02/18/2006
44.	M-22	AMC 371870	33	4N	20W	02/18/2006
45.	M-23	AMC 371871	33	4N	20W	02/18/2006

RECEIVED
 BLM AZ STATE OFFICE

#	Claim Name	Serial Number	Sec	TWP	Range	Location Date
46.	M-24	AMC 371872	33	4N	20W	02/18/2006
47.	M-25	AMC 371873	33	4N	20W	02/18/2006
48.	M-26	AMC 371874	33	4N	20W	02/18/2006
49.	M-27	AMC 371875	33/4	4N/3N	20W	02/18/2006
50.	M-28	AMC 371876	33/4	4N/3N	20W	02/18/2006
51.	M-29	AMC 371877	4	3N	20W	02/18/2006
52.	M-30	AMC 371878	4	3N	20W	02/18/2006
53.	M-31	AMC 381029	34	4N	20W	12/19/2006
54.	M-32	AMC 381030	33/34	4N	20W	12/19/2006
55.	M-33	AMC 381031	33	4N	20W	12/19/2006
56.	M-34	AMC 381032	33	4N	20W	12/19/2006
57.	M-35	AMC 381033	33	4N	20W	12/19/2006
58.	M-36	AMC 381034	33	4N	20W	12/19/2006
59.	M-37	AMC 381035	33	4N	20W	12/19/2006
60.	M-38	AMC 381036	33	4N	20W	12/19/2006
61.	M-39	AMC 381037	33	4N	20W	12/19/2006
62.	M-40	AMC 381038	33	4N	20W	12/19/2006
63.	M-41	AMC 381039	32/33	4N	20W	12/19/2006
64.	M-42	AMC 381040	32	4N	20W	12/19/2006
65.	M-43	AMC 381041	32	4N	20W	12/19/2006
66.	M-44	AMC 381042	32	4N	20W	12/19/2006
67.	M-45	AMC 381043	32	4N	20W	12/19/2006
68.	M-46	AMC 381044	32	4N	20W	12/19/2006
69.	M-47	AMC 381045	32	4N	20W	12/19/2006
70.	M-48	AMC 381046	32	4N	20W	12/19/2006
71.	M-49	AMC 381047	32	4N	20W	12/19/2006

RECEIVED
 BLM/ASST. DIR.
 OFFICE

L

✓

#	Claim Name	Serial Number	Sec	TWP	Range	Location Date
72.	M-50	AMC 381048	32	4N	20W	12/19/2006
73.	M-51	AMC 381049	32	4N	20W	12/19/2006
74.	M-52	AMC 381050	32	4N	20W	12/19/2006
75.	M-53	AMC 381051	32	4N	20W	12/19/2006
76.	M-54	AMC 381052	32	4N	20W	12/19/2006
77.	M-55	AMC 381053	32	4N	20W	12/19/2006
78.	M-56	AMC 381054	32/33	4N	20W	12/19/2006
79.	M-57	AMC 381055	32/33 4/5	4N 3N	20W	12/19/2006
80.	M-58	AMC 381056	32/5	4N/3N	20W	12/19/2006
81.	M-59	AMC 381057	32/5	4N/3N	20W	12/19/2006
82.	M-60	AMC 381058	32/5	4N/3N	20W	12/19/2006
83.	M-61	AMC 381059	32/5	4N/3N	20W	12/19/2006
84.	M-62	AMC 381060	32/5	4N/3N	20W	12/19/2006
85.	M-63	AMC 381061	32/5	4N/3N	20W	12/19/2006
86.	M-64	AMC 381062	32/5	4N/3N	20W	12/19/2006
87.	M-86 A	AMC 392087	32	4N	20W	05/10/2008
88.	M-75	AMC 381063	32	4N	20W	12/19/2006
89.	M-76	AMC 381064	31/32	4N	20W	12/19/2006
90.	M-77	AMC 381065	31	4N	20W	12/19/2006
91.	M-78	AMC 381066	31	4N	20W	12/19/2006
92.	M-79	AMC 381067	31	4N	20W	12/19/2006
93.	M-80	AMC 381068	31	4N	20W	12/19/2006
94.	M-81	AMC 381069	31	4N	20W	12/19/2006
95.	M-82	AMC 381070	31	4N	20W	12/19/2006
96.	M-83	AMC 381071	31	4N	20W	12/19/2006

RECEIVED
 BLM AZ STATE OFFICE
 12/19/2006
 8:32 AM

#	Claim Name	Serial Number	Sec	TWP	Range	Location Date
97.	M-84	AMC 381072	31	4N	20W	12/19/2006
98.	M-85	AMC 381073	31/32	4N	20W	12/19/2006
99.	M-86	AMC 381074	33/34	4N	20W	12/19/2006
100.	M-87	AMC 381075	33	4N	20W	12/19/2006
101.	M-88	AMC 381076	33	4N	20W	12/19/2006
102.	M-89	AMC 381077	33	4N	20W	12/19/2006
103.	M-90	AMC 381078	33	4N	20W	12/19/2006
104.	AGN#1	AMC 392088	30/31	4N	20W	3/7/2008
105.	AGN#2	AMC 392089	30/31	4N	20W	3/7/2008
106.	AGN#3	AMC 392090	30/31	4N	20W	3/7/2008
107.	AGN#4	AMC 392091	30/31	4N	20W	3/7/2008
108.	AGN#5	AMC 392092	29/30 31 32	4N 4N 4N	20W 20W 20W	3/7/2008
109.	AGN#6	AMC 392093	29/32	4N	20W	3/7/2008
110.	AGN#7	AMC 392094	29/32	4N	20W	3/7/2008
111.	AGN#8	AMC 392095	29/32	4N	20W	3/7/2008
112.	AGN#9	AMC 392096	32	4N	20W	3/7/2008
113.	AGN#10	AMC 392097	32	4N	20W	3/7/2008
114.	AGN#11	AMC 392098	29/32	4N	20W	3/7/2008
115.	AGN#12	AMC 392099	29/32	4N	20W	3/7/2008
116.	AGN#13	AMC 392100	32	4N	20W	3/7/2008
117.	AGN#14	AMC 392101	32	4N	20W	3/7/2008
118.	AGN#15	AMC 392102	29/32	4N	20W	3/7/2008

RECEIVED
 BLM AND STATE OFFICE


2009 MAR 25 A 8:32
 BLM AND STATE OFFICE

#	Claim Name	Serial Number	Sec	TWP	Range	Location Date
119.	AGN#16	AMC 392103	29/32	4N	20W	3/7/2008
120.	AGN#17	AMC 392104	32	4N	20W	3/7/2008
121.	AGN#18	AMC 392105	32	4N	20W	3/7/2008
122.	AGN#19	AMC 392106	29/32	4N	20W	3/7/2008
123.	AGN#20	AMC 392107	29/30 31 32	4N 4N 4N	20W 20W 20W	3/7/2008
124.	AGN#21	AMC 392108	32/33	4N	20W	3/7/2008
125.	AGN#22	AMC 392109	33	4N	20W	3/7/2008
126.	AGN#23	AMC 392110	28/33	4N	20W	3/7/2008
127.	AGN#24	AMC 392111	28/33	4N	20W	3/7/2008
128.	AGN#25	AMC 392112	33	4N	20W	3/7/2008
129.	AGN#26	AMC 392113	28	4N	20W	3/7/2008
130.	AGN#27	AMC 392114	28	4N	20W	3/7/2008
131.	AGN#28	AMC 392115	28/29	4N	20W	3/7/2008
132.	AGN#29	AMC 392116	28	4N	20W	3/7/2008
133.	AGN#30	AMC 392117	30	4N	20W	3/7/2008
134.	AGN#31	AMC 392118	29	4N	20W	3/7/2008
135.	AGN#32	AMC 392119	29	4N	20W	3/7/2008
136.	AGN#33	AMC 392120	29	4N	20W	3/7/2008
137.	AGN#34	AMC 392121	29	4N	20W	3/7/2008
138.	AGN#35	AMC 392122	29	4N	20W	3/7/2008
139.	AGN#36	AMC 392123	29	4N	20W	3/7/2008

RECEIVED
 BLM AZ STATE OFFICE
 2009 AUG 25 8:32

#	Claim Name	Serial Number	Sec	TWP	Range	Location Date
140.	AGN#37	AMC 392124	29/30	4N	20W	3/7/2008
141.	AGN#38	AMC 392125	30	4N	20W	3/7/2008
142.	AGN#39	AMC 392126	30	4N	20W	3/7/2008
143.	AGN#40	AMC 392127	30	4N	20W	3/7/2008
144.	AGN#41	AMC 392128	30	4N	20W	3/7/2008
145.	M-101	AMC 391037	34	4N	20W	2/1/2008
146.	M-102	AMC 391038	34	4N	20W	2/1/2008
147.	M-103	AMC 391039	34/3	4N/3N	20W	2/1/2008
148.	M-104	AMC 391040	3	3N	20W	2/1/2008
149.	M-105	AMC 391041	3	3N	20W	2/1/2008
150.	M-106	AMC 391042	3	3N	20W	2/1/2008
151.	M-107	AMC 391043	3	3N	20W	2/1/2008
152.	M-108	AMC 391044	3	3N	20W	2/1/2008
153.	M-109	AMC 391045	3	3N	20W	2/1/2008
154.	M-110	AMC 391046	3	3N	20W	2/1/2008

RECEIVED
 BLM AVALON OFFICE
 2009 AUG 25 A 9 32
 715-922-2000

BMO  Bank of Montreal • Banque de Montréal

60132212 1

Draft / Traite

DATE 2009 08 20
Y/A M/M D/J


Pay to the order of
Payez à l'ordre de

BUREAU OF LAND MANAGEMENT

\$USD21,560.00

21560000

/ 100 US Dollars US

 Security Features Series on Back. Details sur les fonctionnalités de sécurité au verso.


for Bank of Montreal / pour la Banque de Montréal: Montreal, Canada / Montréal, Canada

To / à

 **HARRIS.**
Harris N.A.
Chicago, Illinois, USA

Riverside Resources Inc.

Purchaser's Name / Nom de l'acheteur




Signing Officer / Signataire

MP

744 Hastings Suite 701 Vancouver, BC

Purchaser's Address / Adresse de l'acheteur

V6C1A5



Signing Officer / Signataire

MP

⑈ 601322121 ⑈ ⑈ 071000288 ⑈

190 350 9 ⑈

RECEIVED

2009 AUG 25 A 8:32

RECEIVED
BLM A711111 OFFICE

Jeff Dare

**United States Department of the Interior
Bureau of Land Management**

~~BUSINESS & SUPPORT SERVICES DIV~~

**ONE N CENTRAL AVE SUITE 800
PHOENIX, AZ 85004 -4427**

Jeff Dare | Corporate Secretary | **Riverside Resources Inc.** (RRI on TSX-V)

Suite 701 - 744 West Hastings Street | Vancouver, BC, Canada. V6C 1A5
Phone: 778.327.6671 Ext 308 Fax: 778.327.6675 Email: jdare@rivres.com

This email and any files transmitted with it are confidential and intended solely for the use of the individual or entity to whom they are addressed. If you have received this email in error please immediately notify the sender. Please note that any views or opinions presented in this email are solely those of the author and do not necessarily represent those of Riverside Resources Inc. The recipient should check this email and any attachments for the presence of viruses. Riverside Resources Inc accepts no liability for any damage caused by any virus transmitted by this email.

RECEIVED
BLM AZ STATE OFFICE
2009 AUG 25 A 8:31
PHOENIX, ARIZONA

MAINTENANCE FEE PAYMENT

Claimant Name: RRI EXPLORATION INC.
 Address: 502 E SOHN ST
 City: CARSON CITY State: NV Zip: 89706-309905
 Telephone: 778-327-6671
 E-mail address: jdare@riures.com
 Signature: [Signature]

Check here if this is a change of address.

RECEIVED
 BLM AZ STATE OFFICE
 2009 AUG 25 A 8:33
 PHOENIX, ARIZONA
 BLM
 Date
 Stamp

LINE NO.	AMC NUMBER	CLAIM/SITE NAME	COUNTY RECORDER DATA (If available)	TWP	RNG	SEC
1						
2						
3						
4						
5						
6						
7			36 Claims @ \$140 each			
8			= \$5,040			
9						
10						

PLEASE SEE ATTACHED

List additional claims on Form MCF114.

Bureau of Land Management
Arizona State Office
www.blm.gov/az/

No. of Claims: 36 x \$140 = 5040.00
 Check No: MO Init. [Signature]
 Receipt No.: 1986433
For BLM Use Only

Form: MCF112
 Revised July 2009

#	Claim Name	Serial Number	Sec	TWP	Range	Location Date
1.	SP1	AMC 396470	5/6 & 31/32	3N/4N	20W	04/20/2009
2.	SP2	AMC 396471	5/6 & 32	3N/4N	20W	04/20/2009
3.	SP3	AMC 396472	5	3N	20W	04/20/2009
4.	SP4	AMC 396473	5	3N	20W	04/20/2009
5.	SP5	AMC 396474	5	3N	20W	04/20/2009
6.	SP6	AMC 396475	5	3N	20W	04/20/2009
7.	SP7	AMC 396476	4/5	3N	20W	04/20/2009
8.	SP8	AMC 396477	5	3N	20W	04/20/2009
9.	SP9	AMC 396478	5	3N	20W	04/20/2009
10.	SP10	AMC 396479	4/5	3N	20W	04/20/2009
11.	SP11	AMC 396480	4	3N	20W	04/20/2009
12.	SP12	AMC 396481	4	3N	20W	04/20/2009
13.	SP13	AMC 396482	4/8/9	3N	20W	04/20/2009
14.	SP14	AMC 396483	4/9	3N	20W	04/20/2009
15.	SP15	AMC 396484	4/9	3N	20W	04/20/2009
16.	SP16	AMC 396485	4/9	3N	20W	04/20/2009
17.	SP17	AMC 396486	4/9	3N	20W	04/20/2009
18.	SP18	AMC 396487	4/9	3N	20W	04/20/2009
19.	SP19	AMC 396488	4/9	3N	20W	04/20/2009
20.	SP20	AMC 396489	4/9	3N	20W	04/20/2009
21.	SP21	AMC 396490	3/4/9/10	3N	20W	04/20/2009
22.	SP22	AMC 396491	3/10	3N	20W	04/20/2009

RECEIVED
 BLM AZ STATE OFFICE
 2009 JUN 25 8:53

23.	SP23	AMC 396492	3/10	3N	20W	04/20/2009
24.	SP24	AMC 396493	3/10	3N	20W	04/20/2009
25.	SP25	AMC 396494	3/10	3N	20W	04/20/2009
26.	SP26	AMC 396495	3/10	3N	20W	04/20/2009
27.	SP27	AMC 396496	3/10	3N	20W	04/20/2009
28.	SP28	AMC 396497	3/10	3N	20W	04/20/2009
29.	SP29	AMC 396498	3/10	3N	20W	04/20/2009
30.	SP30	AMC 396499	3	3N	20W	04/20/2009
31.	SP31	AMC 396500	3	3N	20W	04/20/2009
32.	SP32	AMC 396501	3	3N	20W	04/20/2009
33.	SP33	AMC 396502	3	3N	20W	04/20/2009
34.	SP34	AMC 396503	3	3N	20W	04/20/2009
35.	SP35	AMC 396504	2/3	3N	20W	04/20/2009
36.	SP36	AMC 396505	2/3	3N	20W	04/20/2009

RECEIVED
 BLM AZ STATE OFFICE
 2009 AUG 25 A 8:33
 PHOENIX, ARIZONA

BMO Bank of Montreal • Banque de Montréal

60132213 9

Draft / Traite

DATE 2009 08 20
Y/A M/M D/J

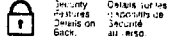
Pay to the order of
Payez à l'ordre de

BUREAU OF LAND MANAGEMENT

\$ USD5,040.00

5.04000

/ 100 US Dollars US



for Bank of Montreal / pour la Banque de Montréal: Montreal, Canada / Montréal, Canada

To / à

HARRIS.
Harris N.A.
Chicago, Illinois, USA

Riverside Resources Inc.
Purchaser's Name / Nom de l'acheteur

[Signature]
Signing Officer / Signataire MP

744 Hastings St W. suite 701
Purchaser's Address / Adresse de l'acheteur
vancouver BC
V6C 1A5

[Signature]
Signing Officer / Signataire MP

⑈ 60132213 ⑈ ⑆ 071000288 ⑆ ⑈ 903509 ⑈

RECEIVED
BLM AZ STATE OFFICE
2009 AUG 25 A 8:33
PITTSBURGH, ARIZONA

United States Department of the Interior
Bureau of Land Management
 BUSINESS & SUPPORT SVCS DIV
 ONE N CENTRAL AVE SUITE 800
 PHOENIX, AZ 85004 -4427
 Phone: (602) 417-9200

Receipt

No: 1986433

Transaction #: 2050591	
Date of Transaction: 08/25/2009	
CUSTOMER:	MAGMACHEM EXPLORATION INC PO BOX 950 SONOITA, AZ 85637-0950 US

LINE #	QTY	DESCRIPTION	REMARKS	UNIT PRICE	TOTAL
1	2.00	LOCATABLE MINERALS / MINING CLAIMS-NOT NEW-UNADJUD, ONE AUTH NO. ONLY / MINING CLAIM MONEY RECEIVED CASES: AMC369033/\$21560.00, AMC396470/\$5040.00	MAINT 2010	- n/a -	26600.00
TOTAL:					\$26,600.00

PAYMENT INFORMATION			
1	AMOUNT:	21560.00	POSTMARKED: 08/20/2009
	TYPE:	CHECK	RECEIVED: 08/25/2009
	CHECK NO:	601322121	
	NAME:	RIVERSIDE RESOURCES INC 744 HASTINGS SUITE 701 VACNCOUVER, BC CANADA NS V6C 1A5 US	
2	AMOUNT:	5040.00	POSTMARKED: 08/20/2009
	TYPE:	CHECK	RECEIVED: 08/25/2009
	CHECK NO:	601322139	
	NAME:	RIVERSIDE RESOURCES INC 744 HASTINGS SUITE 701 VACNCOUVER, BC CANADA NS V6C 1A5 US	

REMARKS

This receipt was generated by the automated BLM Collections and Billing System and is a paper representation of a portion of the official electronic record contained therein.

NOTICE!!

These documents have been scanned!

Do not place un-scanned documents beneath this notice!

Do not remove this notice from this file!

GPO Jacket No. 560-102
Print Order 61540
Rise Business Services, LLC
Job=AZ15 5/20/2019



Box Number= AZ15072



Claim Begin-End: AMC396470-AMC396505

5 Miscellaneous



AZ15072-9

AMC396394-AMC396736

**NO
DOCUMENTS
FOUND**

NO DOCUMENTS FOUND
NO DOCUMENTS FOUND

NOTICE!!

These documents have been scanned!

Do not place un-scanned documents beneath this notice!

Do not remove this notice from this file!

GPO Jacket No. 560-102
Print Order 61540
Rise Business Services, LLC
Job=AZ15 5/20/2019



Box Number= AZ15072



Claim Begin-End: AMC396470-AMC396505

6 Location Notices-Amendments and Supporting Documents



AZ15072-9

AMC396394-AMC396736

MINING CLAIM STATUS REPORT

MTP CHECKED BY EG

DATA ENTRY _____

GEO CHECKED BY EG

LEAD SERIAL NO. AMC 394470 THROUGH AMC 394505

# <u>36</u>	LODE	LOCATION FEE @ \$30 =	\$ <u>1080.</u>
# _____	PLACER	PROCESSING FEE @ \$15 =	\$ <u>540.</u>
# _____	ASSOCIATION PL	MAINTENANCE FEE @ \$125 =	\$ <u>4500.</u>
# _____	MILL SITE	OVERAGE	\$ _____
# _____	TUNNEL SITE	SHORTAGE	\$ _____
		OTHER FEES	\$ _____
ENOUGH LOCATORS		TOTAL	\$ <u>6120.00</u>
YES [] NO []	_____		

OVER-THE-COUNTER [] MAIL [] TIMELY FILED: YES [] NO []

LEGAL DESCRIPTION: T 3N R 20W SEC 6, 3, 4, 5, 8, 9, 10
 T 4N R 20W SEC 31, 32
 T _____ R _____ SEC _____
 T _____ R _____ SEC _____

BLM [] FOREST SERVICE [] _____ SUBJ TO PL 359: YES [] NO []

WILDERNESS AREA: NO [] YES [] _____

SPLIT ESTATE: SX [] PX [] SRHA [] OTHER [] _____ N/A []
 PROPER NOTICE FILED IF LOCATED ON SRHA LANDS-YES [] NO [] N/A []

RECONVEYED MINERALS ON BLM LANDS REQUIRE OPENING ORDERS FROM 1944 TO 1993. OPEN TO ENTRY ON: _____ N/A []

COMMENTS/STATUS: VOID [] PARTIALLY VOID [] PVT MINERALS []
 WITHDRAWN LANDS [] OTHER [] _____

Claimant acknowledges that portions of the following claim(s) site(s) may be void or voidable. _____

 Signature of claimant

FINAL ADJUDICATION RE DATE 2/4/10

ENTERED INTO COMPUTER
6/2/09 DGG

When recorded, return to:
RRI Exploration Inc.
502 East John Street
Carson City, Nevada 89706

LOCATION NOTICE FOR LODE MINING CLAIM

NOTICE IS HEREBY GIVEN that the SP1 lode mining claim has been located by **RRI Exploration Inc.**, whose current mailing address is:
502 East John Street, Carson City, NV 89706

RECEIVED
BLM, AZ STATE OFFICE
2009 APR 20 P 3:53
PHOENIX, AZ
BLM
Date
Stamp

The general course of this claim is north-south and it is situated in La Paz County, Arizona. This claim is 1500 feet in length and 600 feet in width. This claim runs from the location monument on which this location notice is posted approximately 1480 feet in a north direction to the north end line and 20 feet in a south direction to the south end line. This claim is marked by six monuments, one at each corner and one at the center of each end line of the claim.

The location monument on which this notice is posted is situated within Section 6, Township 3N, Range 20W, Gila Salt River Base and Meridian, Arizona and this claim encompasses portions of the following quarter section(s), section(s), Township(s) and Range(s):
NE1/4 of Sec. 6 and NW1/4 of Sec. 5, T. 3N, R. 20W;
SE1/4 of Sec. 31 and SW1/4 Sec. of Sec. 32, T. 4N, R. 20W
Gila Salt River Base and Meridian, Arizona.

The locality of this claim with reference to some natural object or permanent monument and additional information (if any) concerning its locality are as follows: The Northwest corner of the claim with reference to a permanent monument is **530 feet north and 580 feet west from the surveyed northwest corner of Section 5, T. 3N, R. 20W.**

DATED AND POSTED on the ground this 9th day of April 2009.

LOCATOR (s) [Signature]
Chris Creel
Agent for: RRI Exploration Inc.

AMC 396470

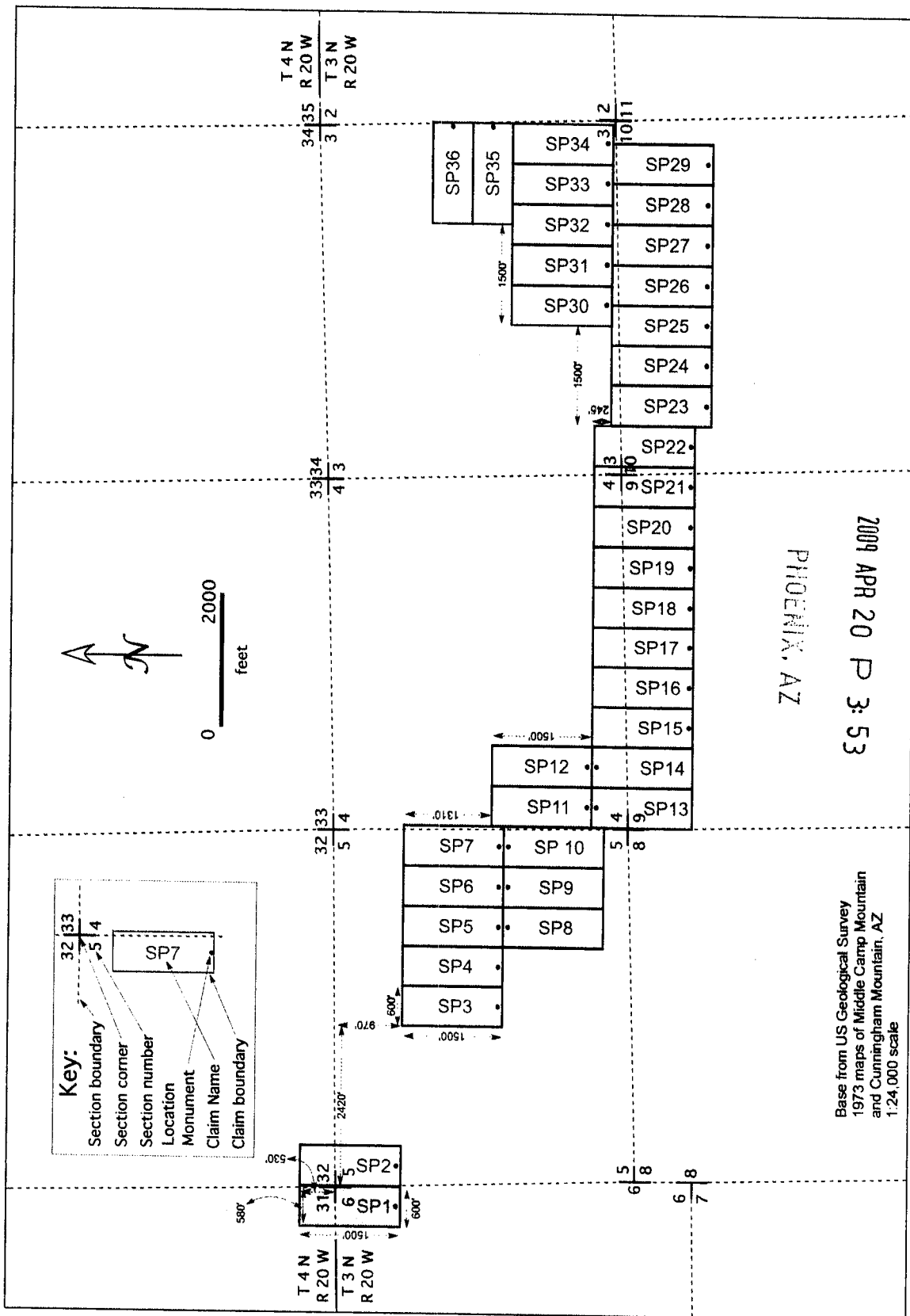
LODE MINING CLAIM MAP

(This map must be attached to Location Notice)

Map of the SP1 Lode

Map was prepared from an actual field survey of said Lode Claim and attached to and hereby made a part of the Location Notice.

1. Name and address of Locator of Claim: **RRI Exploration Inc.**
502 East John Street
Carson City, Nevada 89706
2. The Lode Mining Claim is located in the Section(s) 5, 6, T 3 N, R 20 W,
and the Section(s) 31, 32, T 4 N, R 20 W, Gila and Salt River Base and Meridian, La Paz County, Arizona.
3. The corner, center-line, and location monuments are made up of wooden posts at least 4 feet long and marked with metal tags.
4. Each claim is 1500' long and 600' wide, unless noted. The claims are oriented in a north-south direction, unless noted.
5. All claims are tied into the surveyed northwest corner of Section 5, Township 3 N, Range 20 W, Gila and Salt River Base and Meridian. The northwest corner of the SP 1 Lode Claim lies approximately 530 feet north and 580 feet west of said monument.



AMB 396470

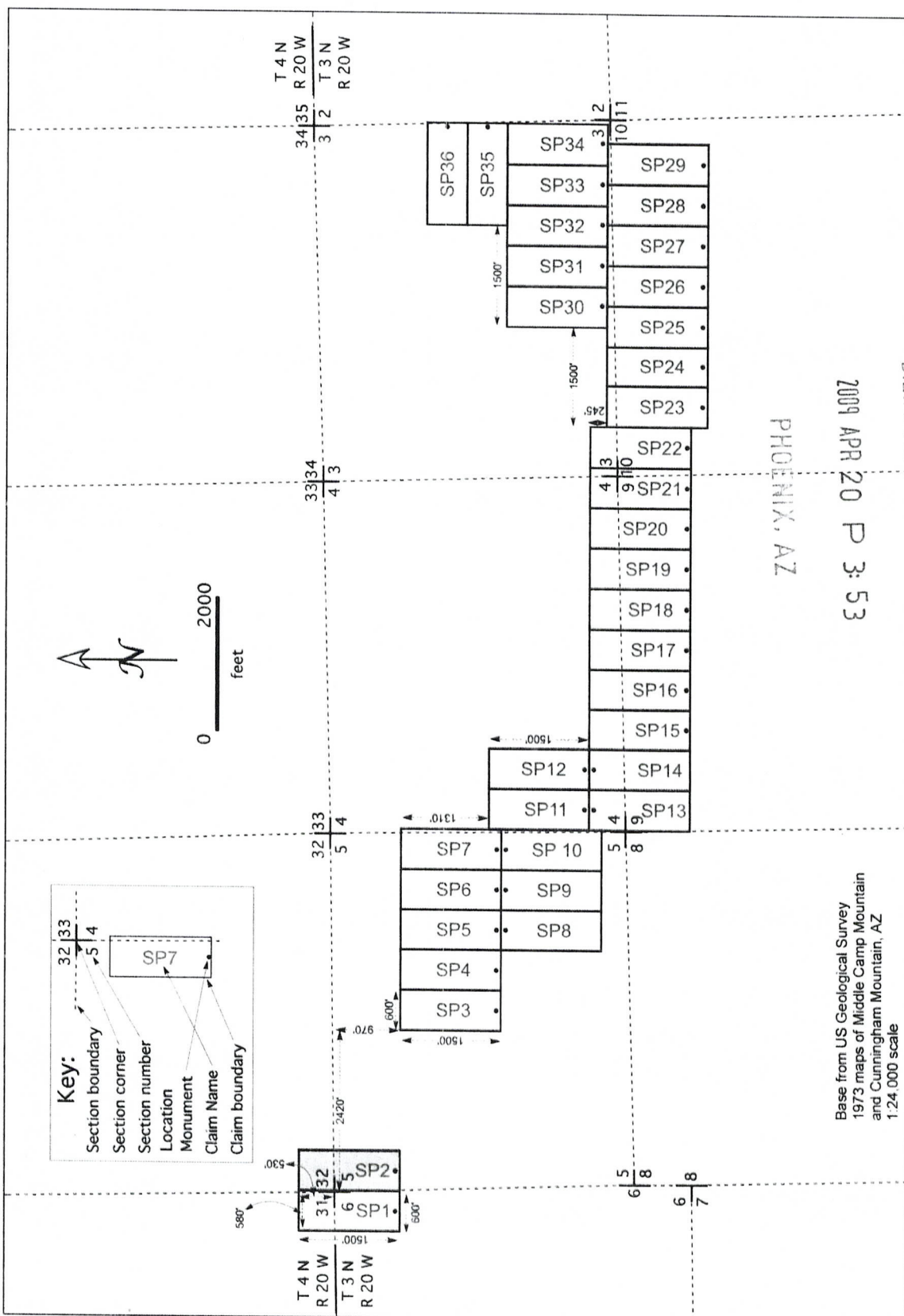
LODE MINING CLAIM MAP

(This map must be attached to Location Notice)

Map of the SP2 Lode

Map was prepared from an actual field survey of said Lode Claim and attached to and hereby made a part of the Location Notice.

1. Name and address of Locator of Claim: **RRI Exploration Inc.**
502 East John Street
Carson City, Nevada 89706
2. The Lode Mining Claim is located in the Section(s), 5, 6, T 3 N, R 20 W,
and the Section(s), 32, T 4 N, R 20 W, Gila and Salt River Base and Meridian, La Paz County, Arizona.
3. The corner, center-line, and location monuments are made up of wooden posts at least 4 feet long and marked with metal tags.
4. Each claim is 1500' long and 600' wide, unless noted. The claims are oriented in a north-south direction, unless noted.
5. All claims are tied into the surveyed northwest corner of Section 5, Township 3 N, Range 20 W, Gila and Salt River Base and Meridian. The northwest corner of the SP 1 Lode Claim lies approximately 530 feet north and 580 feet west of said monument.



When recorded, return to:
RRI Exploration Inc.
502 East John Street
Carson City, Nevada 89706

LOCATION NOTICE FOR LODE MINING CLAIM

NOTICE IS HEREBY GIVEN that the SP2 lode mining claim has been located by **RRI Exploration Inc.**, whose current mailing address is: **502 East John Street, Carson City, NV 89706**

BLM Date Stamp	PHOENIX, AZ	2009 APR 20 P 3:53	RECEIVED BLM AZ STATE OFFICE
----------------------	-------------	--------------------	---------------------------------

The general course of this claim is north-south and it is situated in La Paz County, Arizona. This claim is 1500 feet in length and 600 feet in width. This claim runs from the location monument on which this location notice is posted approximately 1480 feet in a north direction to the north end line and 20 feet in a south direction to the south end line. This claim is marked by six monuments, one at each corner and one at the center of each end line of the claim.

The location monument on which this notice is posted is situated within Section 5, Township 3N, Range 20W, Gila Salt River Base and Meridian, Arizona and this claim encompasses portions of the following quarter section(s), section(s), Township(s) and Range(s): **NE1/4 of Sec. 6 and NW1/4 of Sec. 5, T. 3N, R. 20W; and SW1/4. of Sec. 32,**

T. 4N, R. 20W
Gila Salt River Base and Meridian, Arizona.

The locality of this claim with reference to some natural object or permanent monument and additional information (if any) concerning its locality are as follows: The Northwest corner of the claim with reference to a permanent monument is **530 feet north and 20 feet east from the surveyed northwest corner of Section 5, T. 3N, R. 20W.**

DATED AND POSTED on the ground this 9th day of April 2009.


LOCATOR (s) 
Chris Creel
Agent for: RRI Exploration Inc.

AMB 396471

When recorded, return to:
RRI Exploration Inc.
502 East John Street
Carson City, Nevada 89706

LOCATION NOTICE FOR LODE MINING CLAIM

NOTICE IS HEREBY GIVEN that the SP3 lode mining claim has been located by **RRI Exploration Inc.**, whose current mailing address is:
502 East John Street, Carson City, NV 89706



The general course of this claim is north-south and it is situated in La Paz County, Arizona. This claim is 1500 feet in length and 600 feet in width. This claim runs from the location monument on which this location notice is posted approximately 1480 feet in a north direction to the north end line and 20 feet in a south direction to the south end line. This claim is marked by six monuments, one at each corner and one at the center of each end line of the claim.

The location monument on which this notice is posted is situated within Section 5, Township 3N, Range 20W, Gila Salt River Base and Meridian, Arizona and this claim encompasses portions of the following quarter section(s), section(s), Township(s) and Range(s):
SW1/4, SE1/4, NW1/4, NE1/4 of Sec. 5, T. 3N, R. 20W
Gila Salt River Base and Meridian, Arizona.

The locality of this claim with reference to some natural object or permanent monument and additional information (if any) concerning its locality are as follows: The Northwest corner of the claim with reference to a permanent monument is **970 feet south and 2,420 feet east from the surveyed northwest corner of Section 5, T. 3N, R. 20W.**

DATED AND POSTED on the ground this 9th day of April 2009.

LOCATOR (s) [Signature]
Chris Creel
Agent for: RRI Exploration Inc.

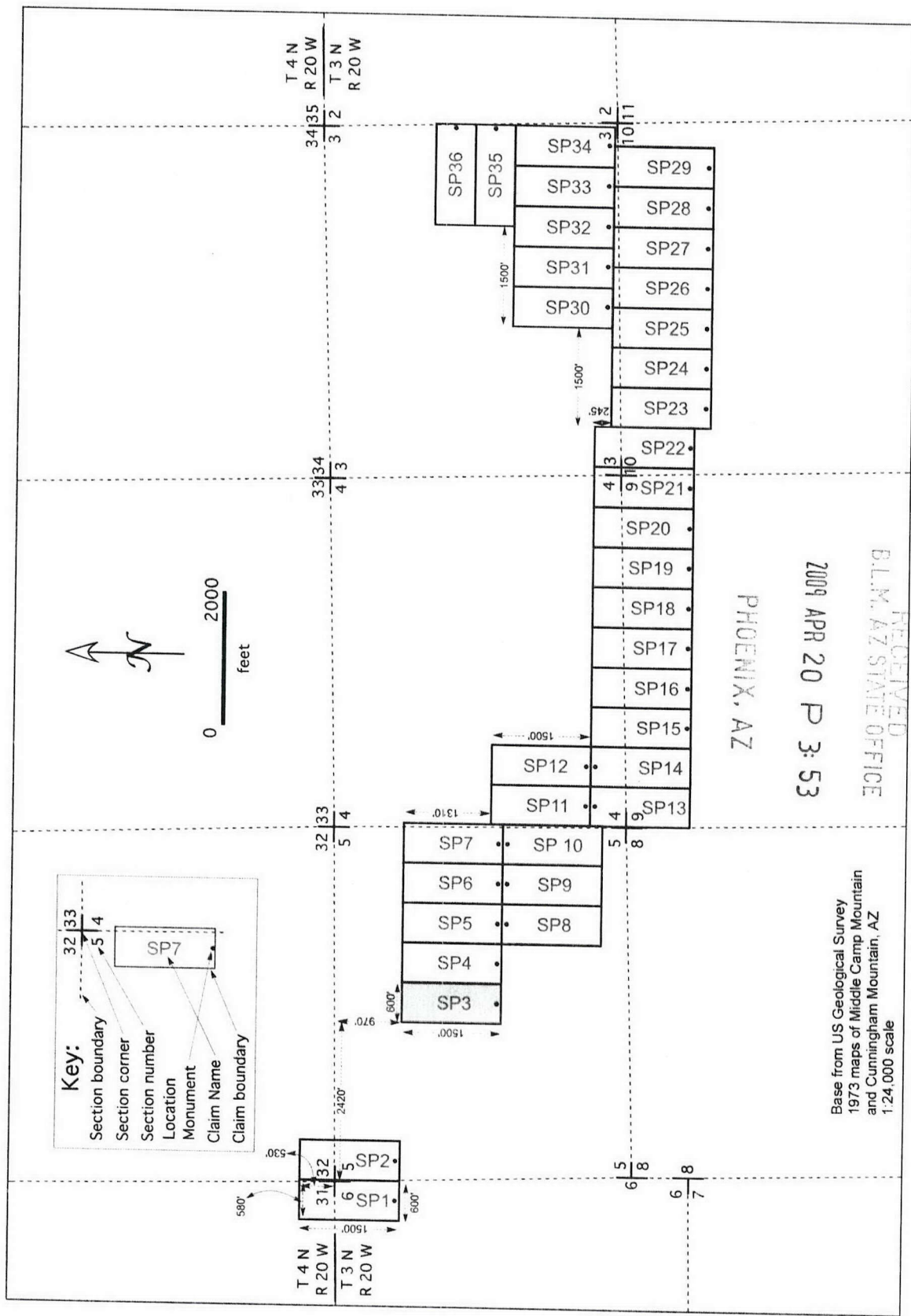
LODE MINING CLAIM MAP

(This map must be attached to Location Notice)

Map of the SP3 Lode

Map was prepared from an actual field survey of said Lode Claim and attached to and hereby made a part of the Location Notice.

1. Name and address of Locator of Claim: **RRI Exploration Inc.**
502 East John Street
Carson City, Nevada 89706
2. The Lode Mining Claim is located in the Section(s), 5, T 3 N, R 20 W, Gila and Salt River Base and Meridian, La Paz County, Arizona.
3. The corner, center-line, and location monuments are made up of wooden posts at least 4 feet long and marked with metal tags.
4. Each claim is 1500' long and 600' wide, unless noted. The claims are oriented in a north-south direction, unless noted.
5. All claims are tied into the surveyed northwest corner of Section 5, Township 3 N, Range 20 W, Gila and Salt River Base and Meridian. The northwest corner of the SP 3 Lode Claim lies approximately 970 feet south and 2420 feet east of said monument.



AMC 396472

When recorded, return to:
RRI Exploration Inc.
502 East John Street
Carson City, Nevada 89706

RECEIVED
B.L.M. AZ STATE OFFICE
2009 APR 20 P 3:53
PHOENIX, AZ

LOCATION NOTICE FOR LODE MINING CLAIM

NOTICE IS HEREBY GIVEN that the **SP4** lode mining claim has been located by **RRI Exploration Inc.**, whose current mailing address is:
502 East John Street, Carson City, NV 89706

BLM Date Stamp

The general course of this claim is **north-south** and it is situated in La Paz County, Arizona. This claim is **1500** feet in length and **600** feet in width. This claim runs from the location monument on which this location notice is posted approximately **1480** feet in a **north** direction to the **north** end line and **20** feet in a **south** direction to the **south** end line. This claim is marked by six monuments, one at each corner and one at the center of each end line of the claim.

The location monument on which this notice is posted is situated within Section **5**, Township **3N**, Range **20W**, Gila Salt River Base and Meridian, Arizona and this claim encompasses portions of the following quarter section(s), section(s), Township(s) and Range(s):
NE1/4 and SE1/4 of Sec. 5, T. 3N, R. 20W
Gila Salt River Base and Meridian, Arizona.

The locality of this claim with reference to some natural object or permanent monument and additional information (if any) concerning its locality are as follows: The Northwest corner of the claim with reference to a permanent monument is **970 feet south and 3,020 feet east from the surveyed northwest corner of Section 5, T. 3N, R. 20W.**

DATED AND POSTED on the ground this 9th day of April 2009.

LOCATOR (s) 
Chris Creel
Agent for: RRI Exploration Inc.

AMB 395473

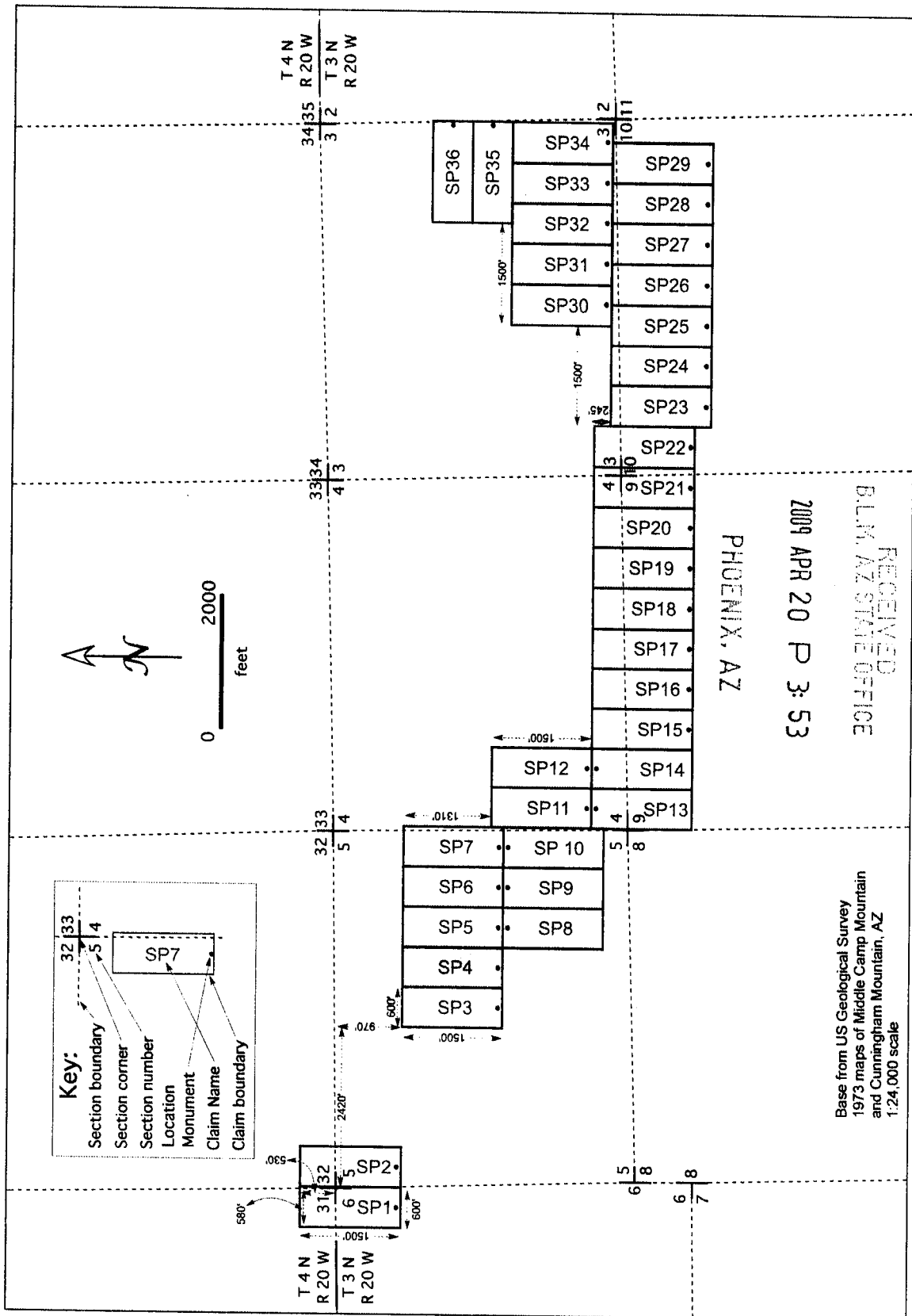
LODE MINING CLAIM MAP

(This map must be attached to Location Notice)

Map of the SP4 Lode

Map was prepared from an actual field survey of said Lode Claim and attached to and hereby made a part of the Location Notice.

1. Name and address of Locator of Claim: **RRI Exploration Inc.**
502 East John Street
Carson City, Nevada 89706
2. The Lode Mining Claim is located in the Section(s), 5, T 3 N, R 20 W, Gila and Salt River Base and Meridian, La Paz County, Arizona.
3. The corner, center-line, and location monuments are made up of wooden posts at least 4 feet long and marked with metal tags.
4. Each claim is 1500' long and 600' wide, unless noted. The claims are oriented in a north-south direction, unless noted.
5. All claims are tied into the surveyed northwest corner of Section 5, Township 3 N, Range 20 W, Gila and Salt River Base and Meridian. The northwest corner of the SP 3 Lode Claim lies approximately 970 feet south and 2420 feet east of said monument.



APC 396473

When recorded, return to:
RRI Exploration Inc.
502 East John Street
Carson City, Nevada 89706

LOCATION NOTICE FOR LODE MINING CLAIM

NOTICE IS HEREBY GIVEN that the SP5 lode mining claim has been located by **RRI Exploration Inc.**, whose current mailing address is:
502 East John Street, Carson City, NV 89706

RECEIVED BLM, AZ STATE OFFICE 2009 APR 20 P 3:53 PHOENIX, AZ	BLM Date Stamp
---	----------------------

The general course of this claim is north-south and it is situated in La Paz County, Arizona. This claim is 1500 feet in length and 600 feet in width. This claim runs from the location monument on which this location notice is posted approximately 1480 feet in a north direction to the north end line and 20 feet in a south direction to the south end line. This claim is marked by six monuments, one at each corner and one at the center of each end line of the claim.

The location monument on which this notice is posted is situated within Section 5, Township 3N, Range 20W, Gila Salt River Base and Meridian, Arizona and this claim encompasses portions of the following quarter section(s), section(s), Township(s) and Range(s):
NE1/4 and SE1/4 of Sec. 5, T. 3N, R. 20W
Gila Salt River Base and Meridian, Arizona.

The locality of this claim with reference to some natural object or permanent monument and additional information (if any) concerning its locality are as follows: The Northwest corner of the claim with reference to a permanent monument is **970 feet south and 3,620 feet east from the surveyed northwest corner of Section 5, T. 3N, R. 20W.**

DATED AND POSTED on the ground this 9th day of April 2009.

LOCATOR (s) [Signature]
Chris Creel
Agent for: RRI Exploration Inc.

AND 3964711

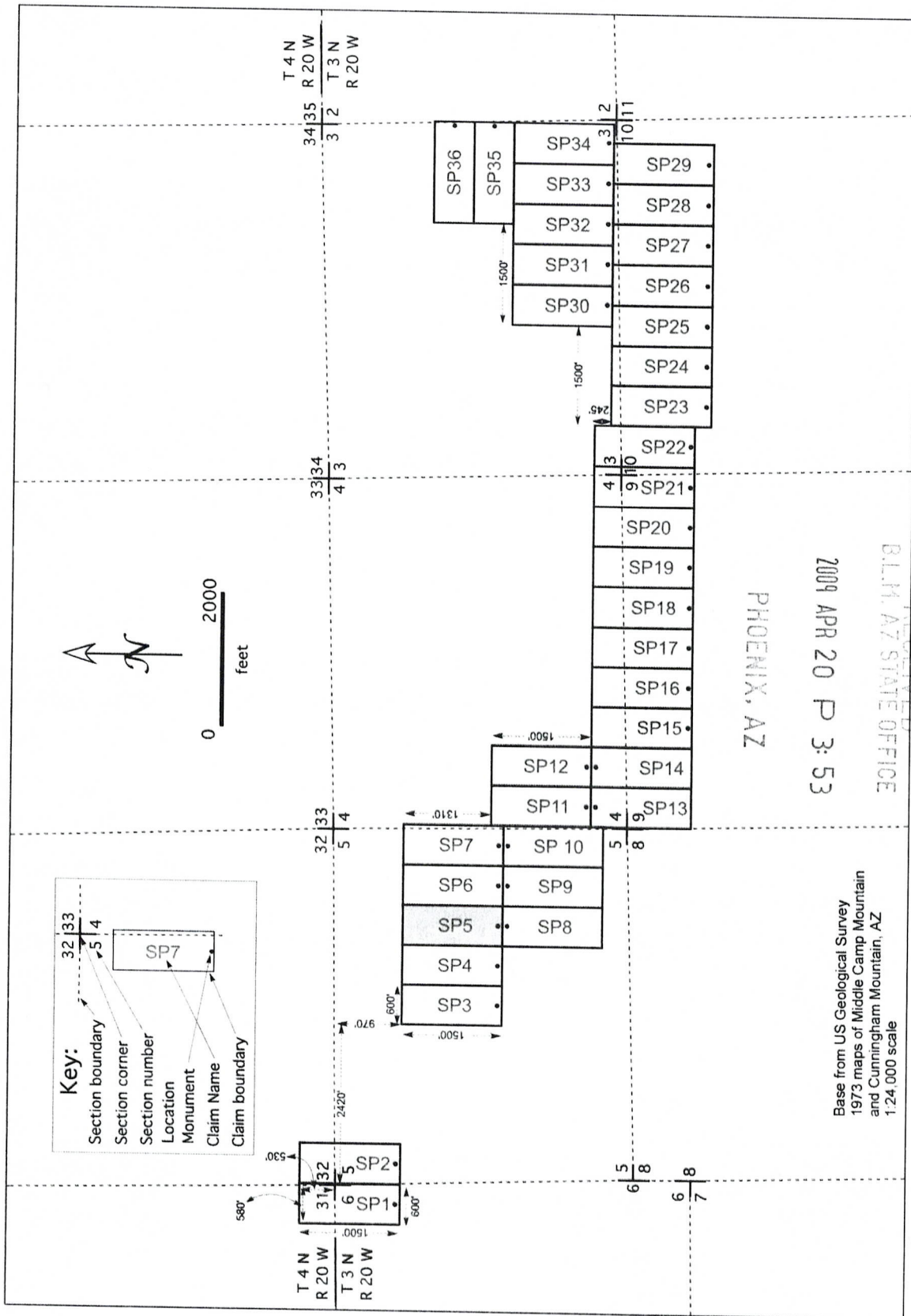
LODE MINING CLAIM MAP

(This map must be attached to Location Notice)

Map of the SP5 Lode

Map was prepared from an actual field survey of said Lode Claim and attached to and hereby made a part of the Location Notice.

1. Name and address of Locator of Claim: **RRI Exploration Inc.**
502 East John Street
Carson City, Nevada 89706
2. The Lode Mining Claim is located in the Section(s), 5, T 3 N, R 20 W, Gila and Salt River Base and Meridian, La Paz County, Arizona.
3. The corner, center-line, and location monuments are made up of wooden posts at least 4 feet long and marked with metal tags.
4. Each claim is 1500' long and 600' wide, unless noted. The claims are oriented in a north-south direction, unless noted.
5. All claims are tied into the surveyed northwest corner of Section 5, Township 3 N, Range 20 W, Gila and Salt River Base and Meridian. The northwest corner of the SP 3 Lode Claim lies approximately 970 feet south and 2420 feet east of said monument.



When recorded, return to:
RRI Exploration Inc.
502 East John Street
Carson City, Nevada 89706

LOCATION NOTICE FOR LODE MINING CLAIM

NOTICE IS HEREBY GIVEN that the **SP6** lode mining claim has been located by **RRI Exploration Inc.**, whose current mailing address is:
502 East John Street, Carson City, NV 89706

BLM Date Stamp	2009 APR 20 P 3:53 PHOENIX, AZ RECEIVED BLM, ARIZONA STATE OFFICE
----------------------	--

The general course of this claim is north-south and it is situated in La Paz County, Arizona. This claim is 1500 feet in length and 600 feet in width. This claim runs from the location monument on which this location notice is posted approximately 1480 feet in a north direction to the north end line and 20 feet in a south direction to the south end line. This claim is marked by six monuments, one at each corner and one at the center of each end line of the claim.

The location monument on which this notice is posted is situated within Section 5, Township 3N, Range 20W, Gila Salt River Base and Meridian, Arizona and this claim encompasses portions of the following quarter section(s), section(s), Township(s) and Range(s):
NE1/4 of SE1/4 of Sec. 5, T. 3N, R. 20W
Gila Salt River Base and Meridian, Arizona.

The locality of this claim with reference to some natural object or permanent monument and additional information (if any) concerning its locality are as follows: The Northwest corner of the claim with reference to a permanent monument is **970 feet south and 4,220 feet east from the surveyed northwest corner of Section 5, T. 3N, R. 20W.**

DATED AND POSTED on the ground this 9th day of April 2009.

LOCATOR (s) [Signature]
Chris Creel
Agent for: RRI Exploration Inc.

410 396475

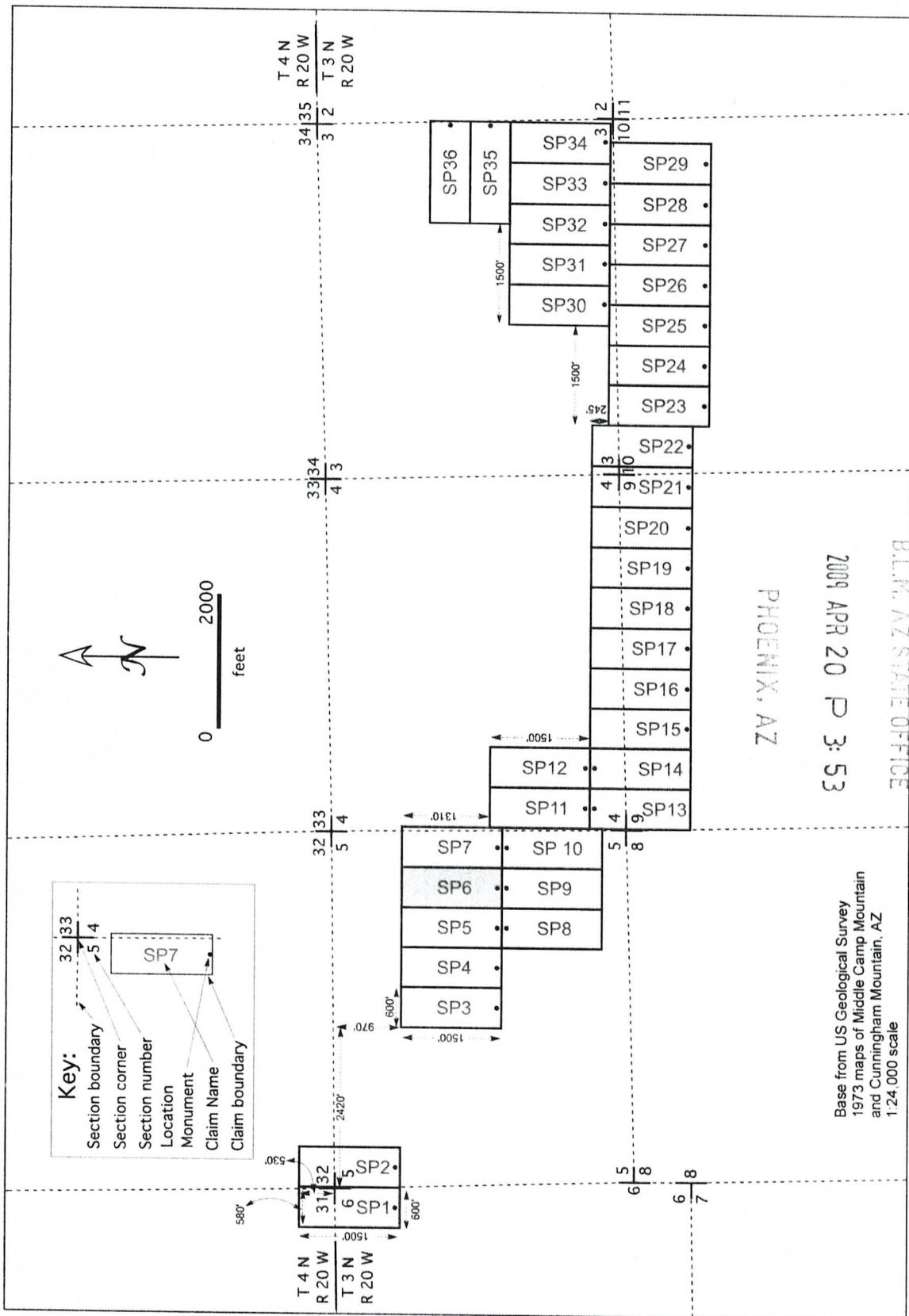
LODE MINING CLAIM MAP

(This map must be attached to Location Notice)

Map of the SP6 Lode

Map was prepared from an actual field survey of said Lode Claim and attached to and hereby made a part of the Location Notice.

1. Name and address of Locator of Claim: **RRI Exploration Inc.**
502 East John Street
Carson City, Nevada 89706
2. The Lode Mining Claim is located in the Section(s), 5, T 3 N, R 20 W, Gila and Salt River Base and Meridian, La Paz County, Arizona.
3. The corner, center-line, and location monuments are made up of wooden posts at least 4 feet long and marked with metal tags.
4. Each claim is 1500' long and 600' wide, unless noted. The claims are oriented in a north-south direction, unless noted.
5. All claims are tied into the surveyed northwest corner of Section 5, Township 3 N, Range 20 W, Gila and Salt River Base and Meridian. The northwest corner of the SP 3 Lode Claim lies approximately 970 feet south and 2420 feet east of said monument.



AMC 396475

When recorded, return to:
RRI Exploration Inc.
502 East John Street
Carson City, Nevada 89706

LOCATION NOTICE FOR LODE MINING CLAIM

NOTICE IS HEREBY GIVEN that the SP7 lode mining claim has been located by **RRI Exploration Inc.**, whose current mailing address is:
502 East John Street, Carson City, NV 89706

RECEIVED
BLM AZ STATE OFFICE
2009 APR 20 P 3:54
PHOENIX, AZ
BLM
Date
Stamp

The general course of this claim is north-south and it is situated in La Paz County, Arizona. This claim is 1500 feet in length and 600 feet in width. This claim runs from the location monument on which this location notice is posted approximately 1480 feet in a north direction to the north end line and 20 feet in a south direction to the south end line. This claim is marked by six monuments, one at each corner and one at the center of each end line of the claim.

The location monument on which this notice is posted is situated within Section 5, Township 3N, Range 20W, Gila Salt River Base and Meridian, Arizona and this claim encompasses portions of the following quarter section(s), section(s), Township(s) and Range(s):
NE1/4 and SE1/4 of Sec. 5, T. 3N, R. 20W; NW1/4 and SW1/4 of Sec. 4, T. 3N, R. 20W
Gila Salt River Base and Meridian, Arizona.

The locality of this claim with reference to some natural object or permanent monument and additional information (if any) concerning its locality are as follows: The Northwest corner of the claim with reference to a permanent monument is **970 feet south and 4,820 feet east from the surveyed northwest corner of Section 5, T. 3N, R. 20W.**

DATED AND POSTED on the ground this 9th day of April 2009.

LOCATOR (s) [Signature]
Chris Creel
Agent for: RRI Exploration Inc.

AMC 396476

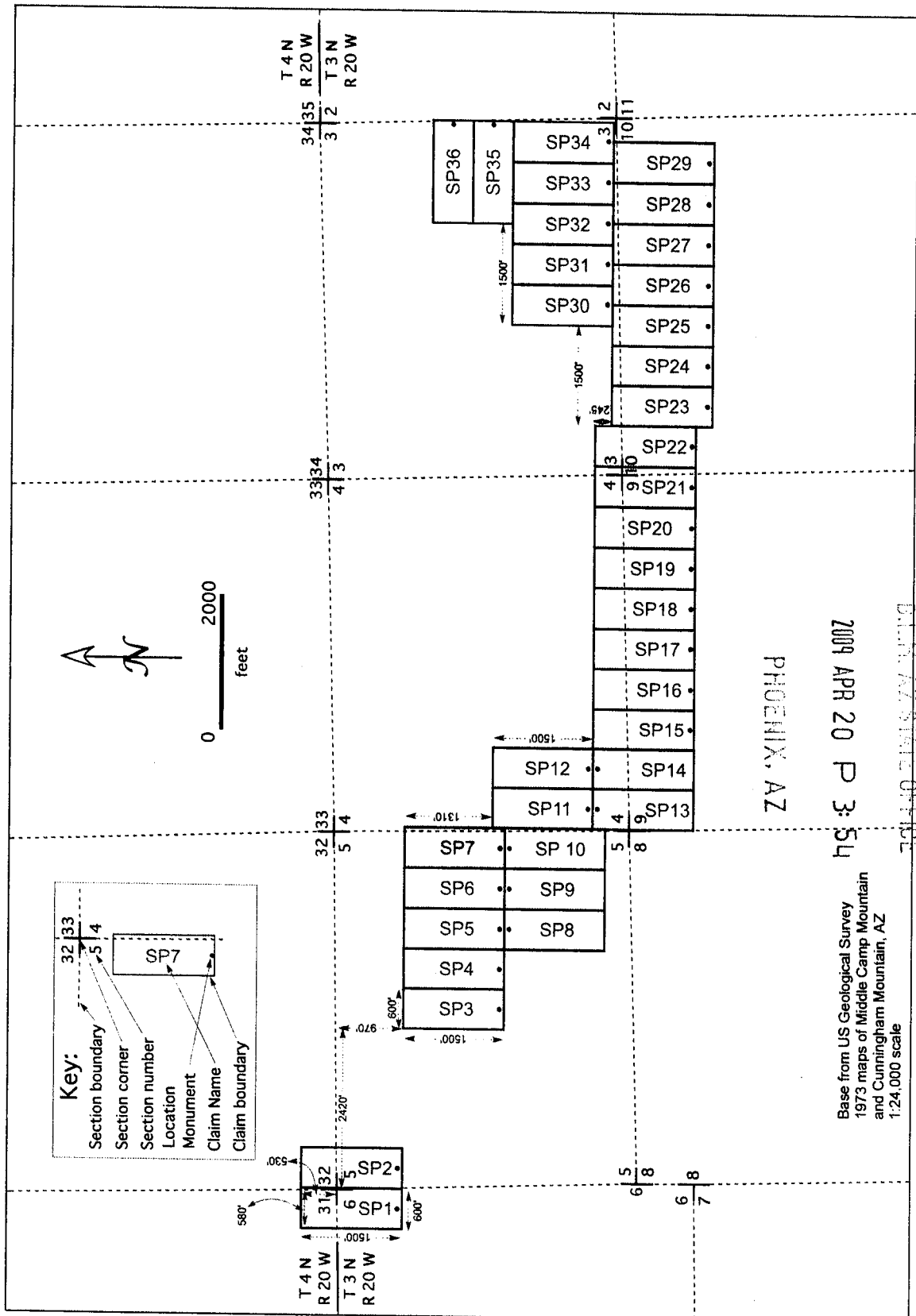
LODE MINING CLAIM MAP

(This map must be attached to Location Notice)

Map of the SP7 Lode

Map was prepared from an actual field survey of said Lode Claim and attached to and hereby made a part of the Location Notice.

1. Name and address of Locator of Claim: **RRI Exploration Inc.**
502 East John Street
Carson City, Nevada 89706
2. The Lode Mining Claim is located in the Section(s), 4, 5, T 3 N, R 20 W, Gila and Salt River Base and Meridian, La Paz County, Arizona.
3. The corner, center-line, and location monuments are made up of wooden posts at least 4 feet long and marked with metal tags.
4. Each claim is 1500' long and 600' wide, unless noted. The claims are oriented in a north-south direction, unless noted.
5. All claims are tied into the surveyed northwest corner of Section 5, Township 3 N, Range 20 W, Gila and Salt River Base and Meridian. The northwest corner of the SP 3 Lode Claim lies approximately 970 feet south and 2420 feet east of said monument.



RECEIVED
D.I.M. AZ STATE OFFICE
2009 APR 20 P 3: 54
PHOENIX, AZ

Base from US Geological Survey
1973 maps of Middle Camp Mountain
and Cunningham Mountain, AZ
1:24,000 scale

AND 396476

When recorded, return to:
RRI Exploration Inc.
502 East John Street
Carson City, Nevada 89706

LOCATION NOTICE FOR LODE MINING CLAIM

NOTICE IS HEREBY GIVEN that the SP8 lode mining claim has been located by **RRI Exploration Inc.**, whose current mailing address is:
502 East John Street, Carson City, NV 89706

RECEIVED
BLM AZ STATE OFFICE
2009 APR 20 P 3:5L
PHOENIX, AZ
BLM
Date
Stamp

The general course of this claim is north-south and it is situated in La Paz County, Arizona. This claim is 1500 feet in length and 600 feet in width. This claim runs from the location monument on which this location notice is posted approximately 20 feet in a north direction to the north end line and 1480 feet in a south direction to the south end line. This claim is marked by six monuments, one at each corner and one at the center of each end line of the claim.

The location monument on which this notice is posted is situated within Section 5, Township 3N, Range 20W, Gila Salt River Base and Meridian, Arizona and this claim encompasses portions of the following quarter section(s), section(s), Township(s) and Range(s):
SE1/4 of Sec. 5, T. 3N, R. 20W
Gila Salt River Base and Meridian, Arizona.

The locality of this claim with reference to some natural object or permanent monument and additional information (if any) concerning its locality are as follows: The Northwest corner of the claim with reference to a permanent monument is **2,470 feet south and 3,620 feet east from the surveyed northwest corner of Section 5, T. 3N, R. 20W.**

DATED AND POSTED on the ground this 9th day of April 2009.

LOCATOR (s) [Signature]
Chris Creel
Agent for: RRI Exploration Inc.

AMC 396477

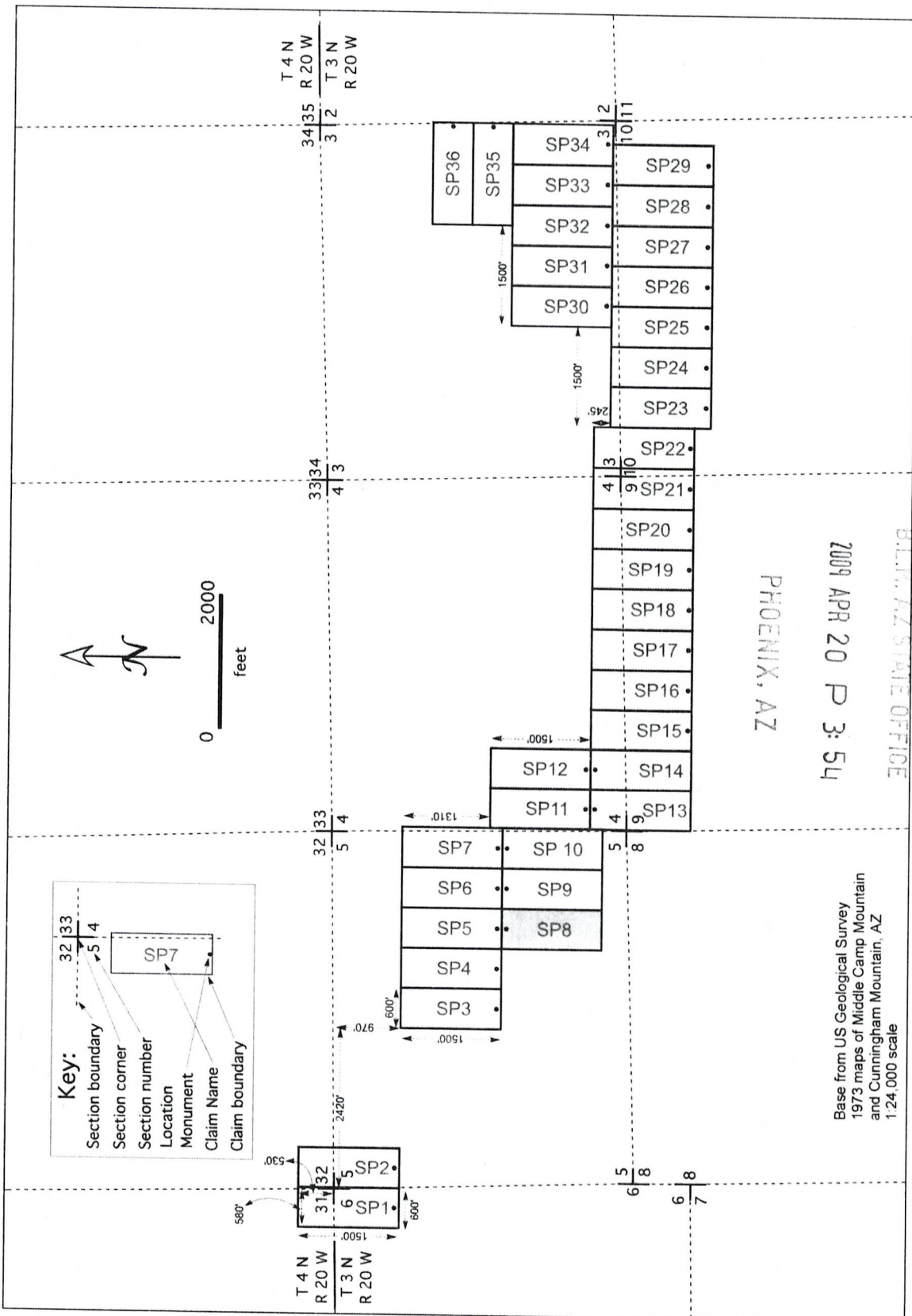
LODE MINING CLAIM MAP

(This map must be attached to Location Notice)

Map of the SP8 Lode

Map was prepared from an actual field survey of said Lode Claim and attached to and hereby made a part of the Location Notice.

1. Name and address of Locator of Claim: *RRI Exploration Inc.*
502 East John Street
Carson City, Nevada 89706
2. The Lode Mining Claim is located in the Section(s), 5, T 3 N, R 20 W, Gila and Salt River Base and Meridian, La Paz County, Arizona.
3. The corner, center-line, and location monuments are made up of wooden posts at least 4 feet long and marked with metal tags.
4. Each claim is 1500' long and 600' wide, unless noted. The claims are oriented in a north-south direction, unless noted.
5. All claims are tied into the surveyed northwest corner of Section 5, Township 3 N, Range 20 W, Gila and Salt River Base and Meridian. The northwest corner of the SP 3 Lode Claim lies approximately 970 feet south and 2420 feet east of said monument.



When recorded, return to:
RRI Exploration Inc.
502 East John Street
Carson City, Nevada 89706

LOCATION NOTICE FOR LODE MINING CLAIM

NOTICE IS HEREBY GIVEN that the SP9 lode mining claim has been located by **RRI Exploration Inc.**, whose current mailing address is:
502 East John Street, Carson City, NV 89706

RECEIVED
BLM, AZ STATE OFFICE
2009 APR 20 P 3:54
PHOENIX, AZ
BLM
Date
Stamp

The general course of this claim is north-south and it is situated in La Paz County, Arizona. This claim is 1500 feet in length and 600 feet in width. This claim runs from the location monument on which this location notice is posted approximately 20 feet in a north direction to the north end line and 1480 feet in a south direction to the south end line. This claim is marked by six monuments, one at each corner and one at the center of each end line of the claim.

The location monument on which this notice is posted is situated within Section 5, Township 3N, Range 20W, Gila Salt River Base and Meridian, Arizona and this claim encompasses portions of the following quarter section(s), section(s), Township(s) and Range(s):
SE1/4 of Sec. 5, T. 3N, R. 20W
Gila Salt River Base and Meridian, Arizona.

The locality of this claim with reference to some natural object or permanent monument and additional information (if any) concerning its locality are as follows: The Northwest corner of the claim with reference to a permanent monument is **2,470 feet south and 4,220 feet east from the surveyed northwest corner of Section 5, T. 3N, R. 20W.**

DATED AND POSTED on the ground this 9th day of April 2009.

LOCATOR (s) [Signature]
Chris Creel
Agent for: RRI Exploration Inc.

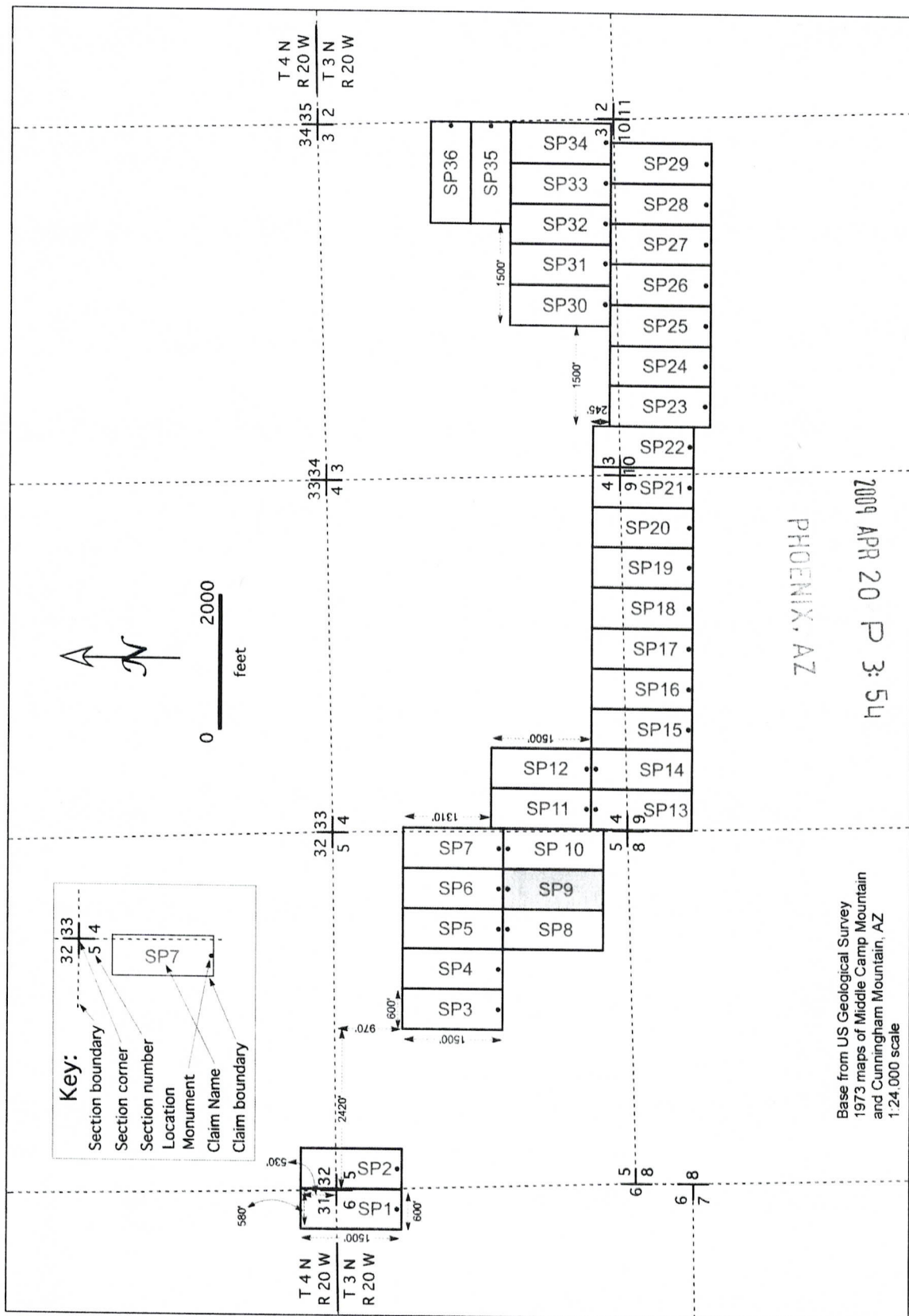
LODE MINING CLAIM MAP

(This map must be attached to Location Notice)

Map of the SP9 Lode

Map was prepared from an actual field survey of said Lode Claim and attached to and hereby made a part of the Location Notice.

1. Name and address of Locator of Claim: **RRI Exploration Inc.**
502 East John Street
Carson City, Nevada 89706
2. The Lode Mining Claim is located in the Section(s), 5, T 3 N, R 20 W, Gila and Salt River Base and Meridian, La Paz County, Arizona.
3. The corner, center-line, and location monuments are made up of wooden posts at least 4 feet long and marked with metal tags.
4. Each claim is 1500' long and 600' wide, unless noted. The claims are oriented in a north-south direction, unless noted.
5. All claims are tied into the surveyed northwest corner of Section 5, Township 3 N, Range 20 W, Gila and Salt River Base and Meridian. The northwest corner of the SP 3 Lode Claim lies approximately 970 feet south and 2420 feet east of said monument.



AMC 396478

When recorded, return to:
RRI Exploration Inc.
502 East John Street
Carson City, Nevada 89706

LOCATION NOTICE FOR LODE MINING CLAIM

NOTICE IS HEREBY GIVEN that the SP10 lode mining claim has been located by **RRI Exploration Inc.**, whose current mailing address is:
502 East John Street, Carson City, NV 89706

RECEIVED
B.L.M. AZ STATE OFFICE
2009 APR 20 P 3:54
PHOENIX, AZ
BLM
Date
Stamp

The general course of this claim is north-south and it is situated in La Paz County, Arizona. This claim is 1500 feet in length and 600 feet in width. This claim runs from the location monument on which this location notice is posted approximately 20 feet in a north direction to the north end line and 1480 feet in a south direction to the south end line. This claim is marked by six monuments, one at each corner and one at the center of each end line of the claim.

The location monument on which this notice is posted is situated within Section 5, Township 3N, Range 20W, Gila Salt River Base and Meridian, Arizona and this claim encompasses portions of the following quarter section(s), section(s), Township(s) and Range(s):
SE1/4 of Sec. 5 and SW1/4 of Sec. 4, T. 3N, R. 20W
Gila Salt River Base and Meridian, Arizona.

The locality of this claim with reference to some natural object or permanent monument and additional information (if any) concerning its locality are as follows: The Northwest corner of the claim with reference to a permanent monument is **2,470 feet south and 4,820 feet east from the surveyed northwest corner of Section 5, T. 3N, R. 20W.**

DATED AND POSTED on the ground this 9th day of April 2009.

LOCATOR (s) [Signature]
Chris Creel
Agent for: RRI Exploration Inc.

AMG 396479

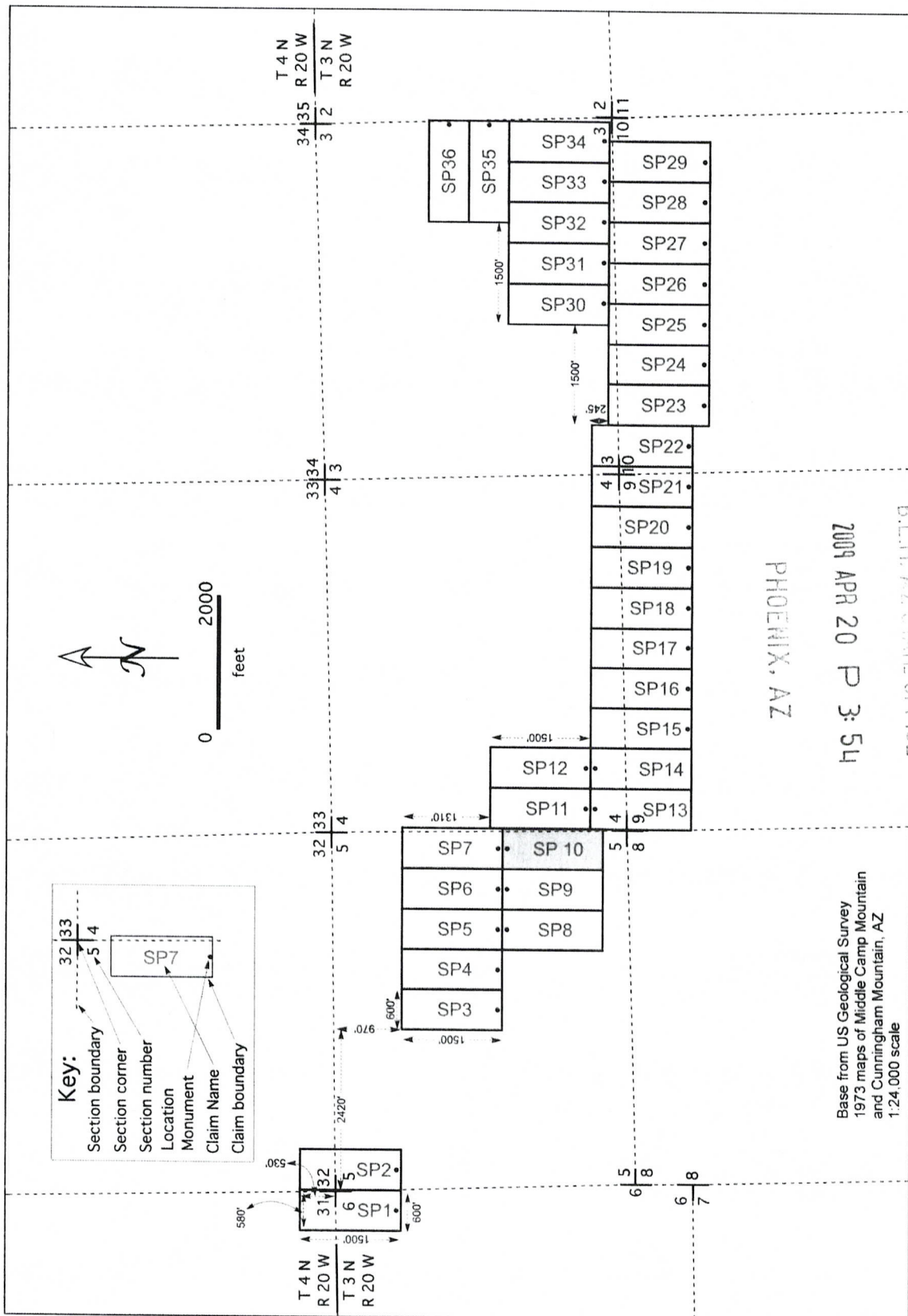
LODE MINING CLAIM MAP

(This map must be attached to Location Notice)

Map of the SP10 Lode

Map was prepared from an actual field survey of said Lode Claim and attached to and hereby made a part of the Location Notice.

- Name and address of Locator of Claim: **RRI Exploration Inc.**
502 East John Street
Carson City, Nevada 89706
- The Lode Mining Claim is located in the Section(s), 4, 5, T 3 N, R 20 W, Gila and Salt River Base and Meridian, La Paz County, Arizona.
- The corner, center-line, and location monuments are made up of wooden posts at least 4 feet long and marked with metal tags.
- Each claim is 1500' long and 600' wide, unless noted. The claims are oriented in a north-south direction, unless noted.
- All claims are tied into the surveyed northwest corner of Section 5, Township 3 N, Range 20 W, Gila and Salt River Base and Meridian. The northwest corner of the SP 3 Lode Claim lies approximately 970 feet south and 2420 feet east of said monument.



RECEIVED
 BLM, AZ STATE OFFICE
 2009 APR 20 P 3: 54
 PHOENIX, AZ

Base from US Geological Survey
 1973 maps of Middle Camp Mountain
 and Cunningham Mountain, AZ
 1:24,000 scale

MIC 396479

When recorded, return to:
RRI Exploration Inc
502 East John Street
Carson City, Nevada 89706

RECEIVED
BLM / AZ STATE OFFICE

2009 APR 20 P 3:54
PHOENIX, AZ

LOCATION NOTICE FOR LODE MINING CLAIM

NOTICE IS HEREBY GIVEN that the SP11 lode mining claim has been located by **RRI Exploration Inc.**, whose current mailing address is:
502 East John Street, Carson City, NV 89706

BLM Date Stamp

The general course of this claim is north-south and it is situated in La Paz County, Arizona. This claim is 1500 feet in length and 600 feet in width. This claim runs from the location monument on which this location notice is posted approximately 1480 feet in a north direction to the north end line and 20 feet in a south direction to the south end line. This claim is marked by six monuments, one at each corner and one at the center of each end line of the claim.

The location monument on which this notice is posted is situated within Section 4, Township 3N, Range 20W, Gila Salt River Base and Meridian, Arizona and this claim encompasses portions of the following quarter section(s), section(s), Township(s) and Range(s):
SW1/4 of Sec. 4, T. 3N, R. 20W
Gila Salt River Base and Meridian, Arizona.

The locality of this claim with reference to some natural object or permanent monument and additional information (if any) concerning its locality are as follows: The Northwest corner of the claim with reference to a permanent monument is **2,280 feet south and 5,420 feet east from the surveyed northwest corner of Section 5, T. 3N, R. 20W.**

DATED AND POSTED on the ground this 9th day of April 2009.

LOCATOR (s) [Signature]
Chris Creel
Agent for: RRI Exploration Inc.

AMC 396480

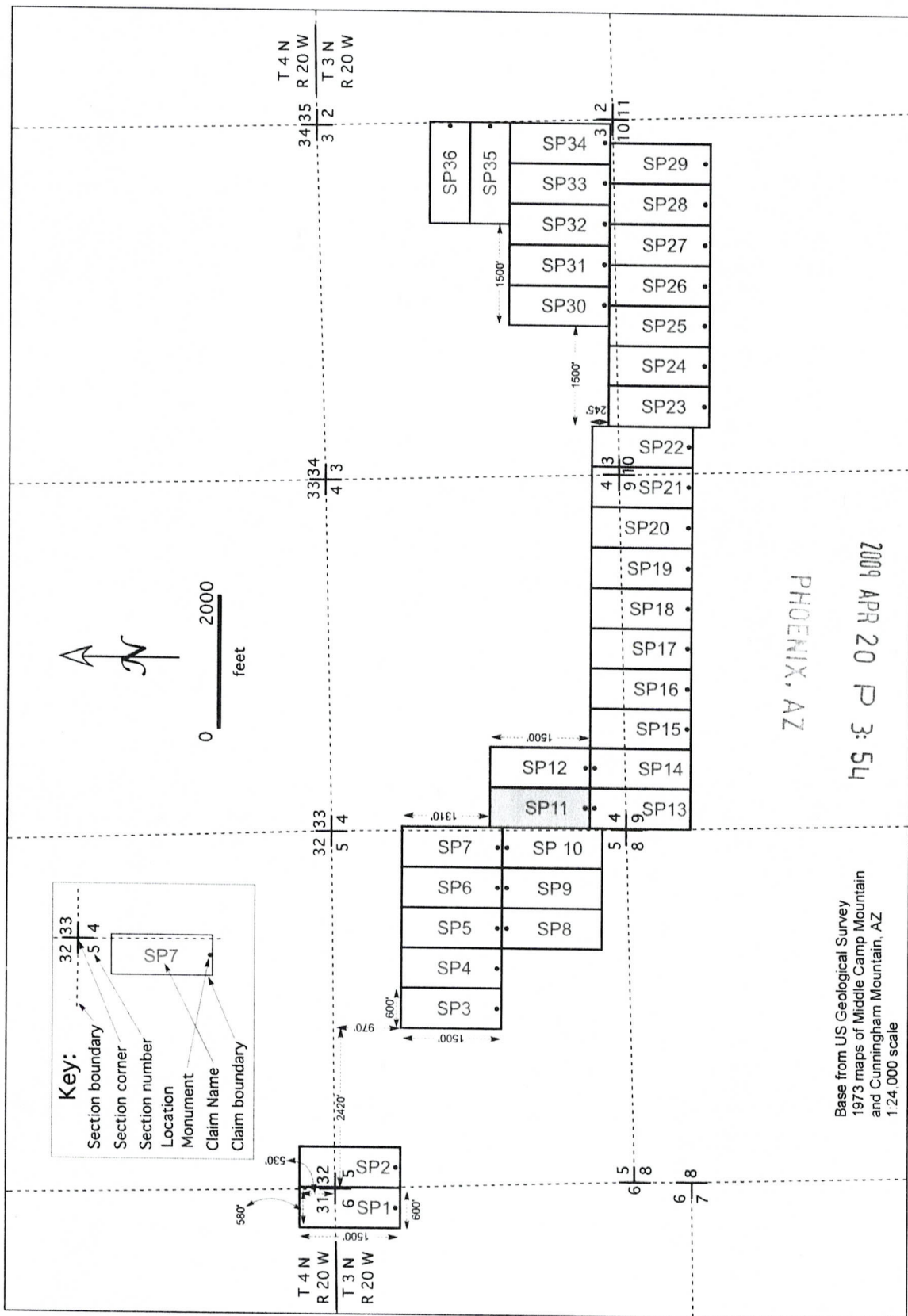
LODE MINING CLAIM MAP

(This map must be attached to Location Notice)

Map of the SP11 Lode

Map was prepared from an actual field survey of said Lode Claim and attached to and hereby made a part of the Location Notice.

1. Name and address of Locator of Claim: **RRI Exploration Inc.**
502 East John Street
Carson City, Nevada 89706
2. The Lode Mining Claim is located in the Section(s), 4, T 3 N, R 20 W, Gila and Salt River Base and Meridian, La Paz County, Arizona.
3. The corner, center-line, and location monuments are made up of wooden posts at least 4 feet long and marked with metal tags.
4. Each claim is 1500' long and 600' wide, unless noted. The claims are oriented in a north-south direction, unless noted.
5. All claims are tied into the surveyed northwest corner of Section 5, Township 3 N, Range 20 W, Gila and Salt River Base and Meridian. The northwest corner of the SP 3 Lode Claim lies approximately 970 feet south and 2420 feet east of said monument.



AMB 396480

When recorded, return to:
RRI Exploration Inc.
502 East John Street
Carson City, Nevada 89706

LOCATION NOTICE FOR LODE MINING CLAIM

NOTICE IS HEREBY GIVEN that the SP12 lode mining claim has been located by **RRI Exploration Inc.**, whose current mailing address is:
502 East John Street, Carson City, NV 89706

RECEIVED
BLM AZ STATE OFFICE
2009 APR 20 P 3:51
PHOENIX, AZ
BLM
Date
Stamp

The general course of this claim is north-south and it is situated in La Paz County, Arizona. This claim is 1500 feet in length and 600 feet in width. This claim runs from the location monument on which this location notice is posted approximately 1480 feet in a north direction to the north end line and 20 feet in a south direction to the south end line. This claim is marked by six monuments, one at each corner and one at the center of each end line of the claim.

The location monument on which this notice is posted is situated within Section 4, Township 3N, Range 20W, Gila Salt River Base and Meridian, Arizona and this claim encompasses portions of the following quarter section(s), section(s), Township(s) and Range(s):
SW1/4 of Sec. 4, T. 3N, R. 20W
Gila Salt River Base and Meridian, Arizona.

The locality of this claim with reference to some natural object or permanent monument and additional information (if any) concerning its locality are as follows: The Northwest corner of the claim with reference to a permanent monument is **2,280 feet south and 6,020 feet east from the surveyed northwest corner of Section 5, T. 3N, R. 20W.**

DATED AND POSTED on the ground this 9th day of April 2009.

LOCATOR (s) [Signature]
Chris Creel
Agent for: RRI Exploration Inc.

AMC 394481

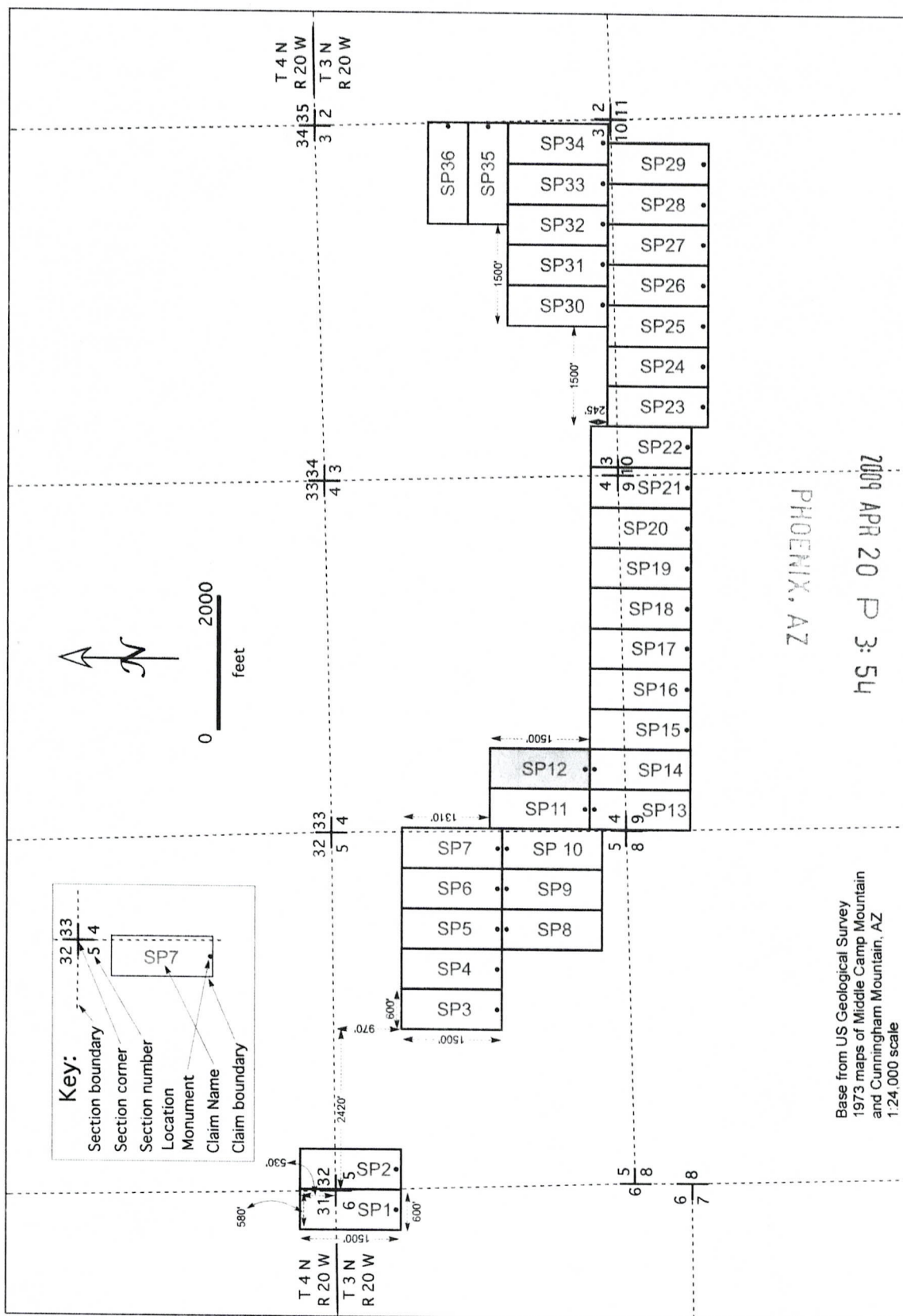
LODE MINING CLAIM MAP

(This map must be attached to Location Notice)

Map of the SP12 Lode

Map was prepared from an actual field survey of said Lode Claim and attached to and hereby made a part of the Location Notice.

1. Name and address of Locator of Claim: **RRI Exploration Inc.**
502 East John Street
Carson City, Nevada 89706
2. The Lode Mining Claim is located in the Section(s), 4, T 3 N, R 20 W, Gila and Salt River Base and Meridian, La Paz County, Arizona.
3. The corner, center-line, and location monuments are made up of wooden posts at least 4 feet long and marked with metal tags.
4. Each claim is 1500' long and 600' wide, unless noted. The claims are oriented in a north-south direction, unless noted.
5. All claims are tied into the surveyed northwest corner of Section 5, Township 3 N, Range 20 W, Gila and Salt River Base and Meridian. The northwest corner of the SP 3 Lode Claim lies approximately 970 feet south and 2420 feet east of said monument.



When recorded, return to:
RRI Exploration Inc.
502 East John Street
Carson City, Nevada 89706

LOCATION NOTICE FOR LODE MINING CLAIM

NOTICE IS HEREBY GIVEN that the SP13 lode mining claim has been located by **RRI Exploration Inc.**, whose current mailing address is:
502 East John Street, Carson City, NV 89706

RECEIVED
BLM, AZ STATE OFFICE
2009 APR 20 P 3:54
PHOENIX, AZ
BLM
Date
Stamp

The general course of this claim is north-south and it is situated in La Paz County, Arizona. This claim is 1500 feet in length and 600 feet in width. This claim runs from the location monument on which this location notice is posted approximately 20 feet in a north direction to the north end line and 1480 feet in a south direction to the south end line. This claim is marked by six monuments, one at each corner and one at the center of each end line of the claim.

The location monument on which this notice is posted is situated within Section 9, Township 3N, Range 20W, Gila Salt River Base and Meridian, Arizona and this claim encompasses portions of the following quarter section(s), section(s), Township(s) and Range(s):
SW1/4 of Sec. 4, NW1/4 of Sec. 9, NE1/4 of Sec. 8, T. 3N, R. 20W
Gila Salt River Base and Meridian, Arizona.

The locality of this claim with reference to some natural object or permanent monument and additional information (if any) concerning its locality are as follows: The Northwest corner of the claim with reference to a permanent monument is **3,780 feet south and 5,420 feet east from the surveyed northwest corner of Section 5, T. 3N, R. 20W.**

DATED AND POSTED on the ground this 9th day of April 2009.

LOCATOR (s) [Signature]
Chris Creel
Agent for: RRI Exploration Inc.

AXD 396482

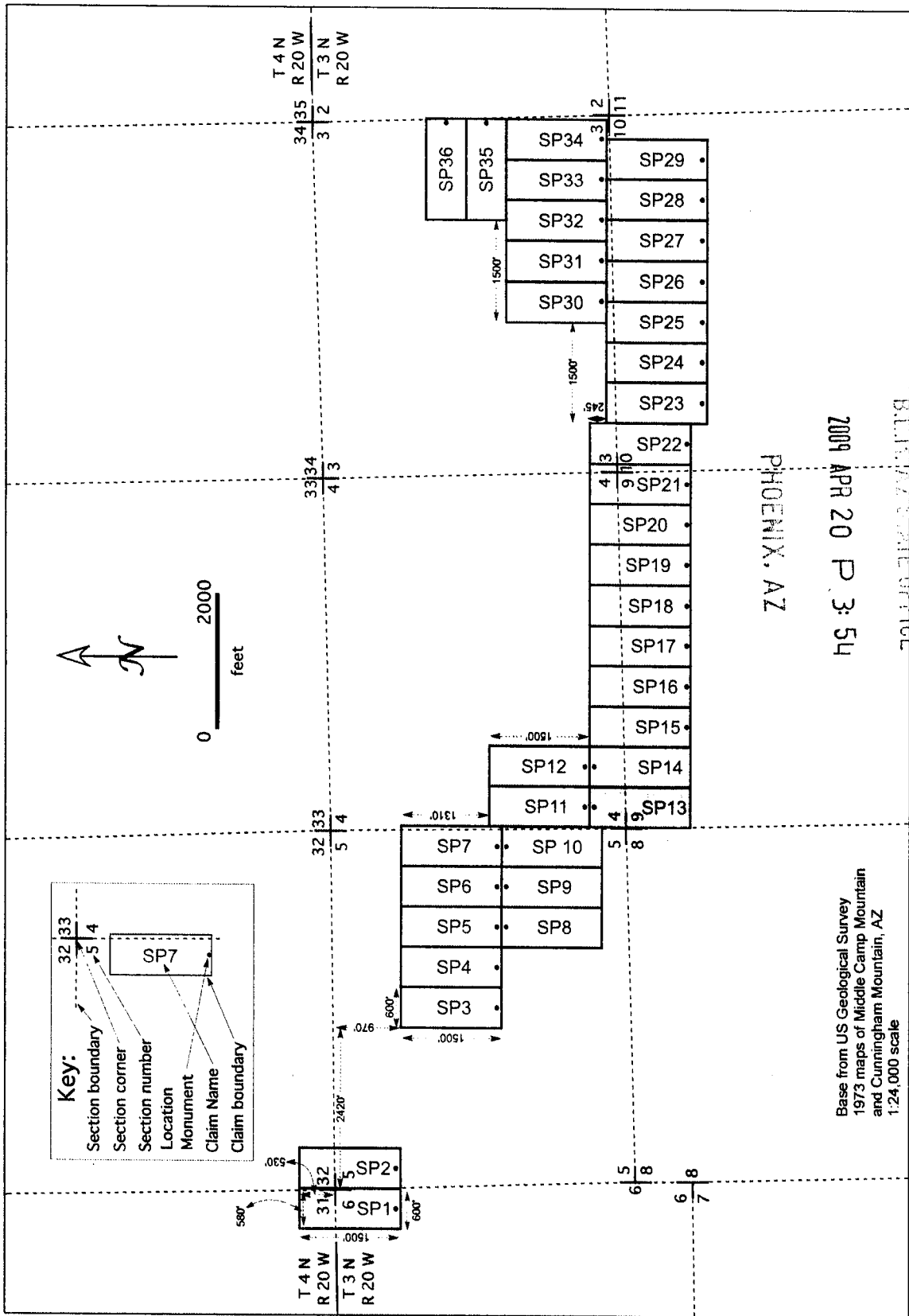
LODE MINING CLAIM MAP

(This map must be attached to Location Notice)

Map of the SP13 Lode

Map was prepared from an actual field survey of said Lode Claim and attached to and hereby made a part of the Location Notice.

1. Name and address of Locator of Claim: **RRI Exploration Inc.**
502 East John Street
Carson City, Nevada 89706
2. The Lode Mining Claim is located in the Section(s) 4, 8, 9, T 3 N, R 20 W, Gila and Salt River Base and Meridian, La Paz County, Arizona.
3. The corner, center-line, and location monuments are made up of wooden posts at least 4 feet long and marked with metal tags.
4. Each claim is 1500' long and 600' wide, unless noted. The claims are oriented in a north-south direction, unless noted.
5. All claims are tied into the surveyed northwest corner of Section 5, Township 3 N, Range 20 W, Gila and Salt River Base and Meridian. The northwest corner of the SP 3 Lode Claim lies approximately 970 feet south and 2420 feet east of said monument.



MP 396482

When recorded, return to:
RRI Exploration Inc.
502 East John Street
Carson City, Nevada 89706

LOCATION NOTICE FOR LODE MINING CLAIM

NOTICE IS HEREBY GIVEN that the SP14 lode mining claim has been located by **RRI Exploration Inc.**, whose current mailing address is:
502 East John Street, Carson City, NV 89706

RECEIVED
BLM, AZ STATE OFFICE
2009 APR 20 P 3:54
PHOENIX, AZ
BLM
Date
Stamp

The general course of this claim is north-south and it is situated in La Paz County, Arizona. This claim is 1500 feet in length and 600 feet in width. This claim runs from the location monument on which this location notice is posted approximately 20 feet in a north direction to the north end line and 1480 feet in a south direction to the south end line. This claim is marked by six monuments, one at each corner and one at the center of each end line of the claim.

The location monument on which this notice is posted is situated within Section 9, Township 3N, Range 20W, Gila Salt River Base and Meridian, Arizona and this claim encompasses portions of the following quarter section(s), section(s), Township(s) and Range(s):
SW1/4 of Sec. 4 and NW1/4 of Sec. 9, T. 3N, R. 20W
Gila Salt River Base and Meridian, Arizona.

The locality of this claim with reference to some natural object or permanent monument and additional information (if any) concerning its locality are as follows: The Northwest corner of the claim with reference to a permanent monument is **3,780 feet south and 6,020 feet east from the surveyed northwest corner of Section 5, T. 3N, R. 20W.**

DATED AND POSTED on the ground this 9th day of April 2009.

LOCATOR (s) [Signature]
Chris Creel
Agent for: RRI Exploration Inc.

AMC 396483

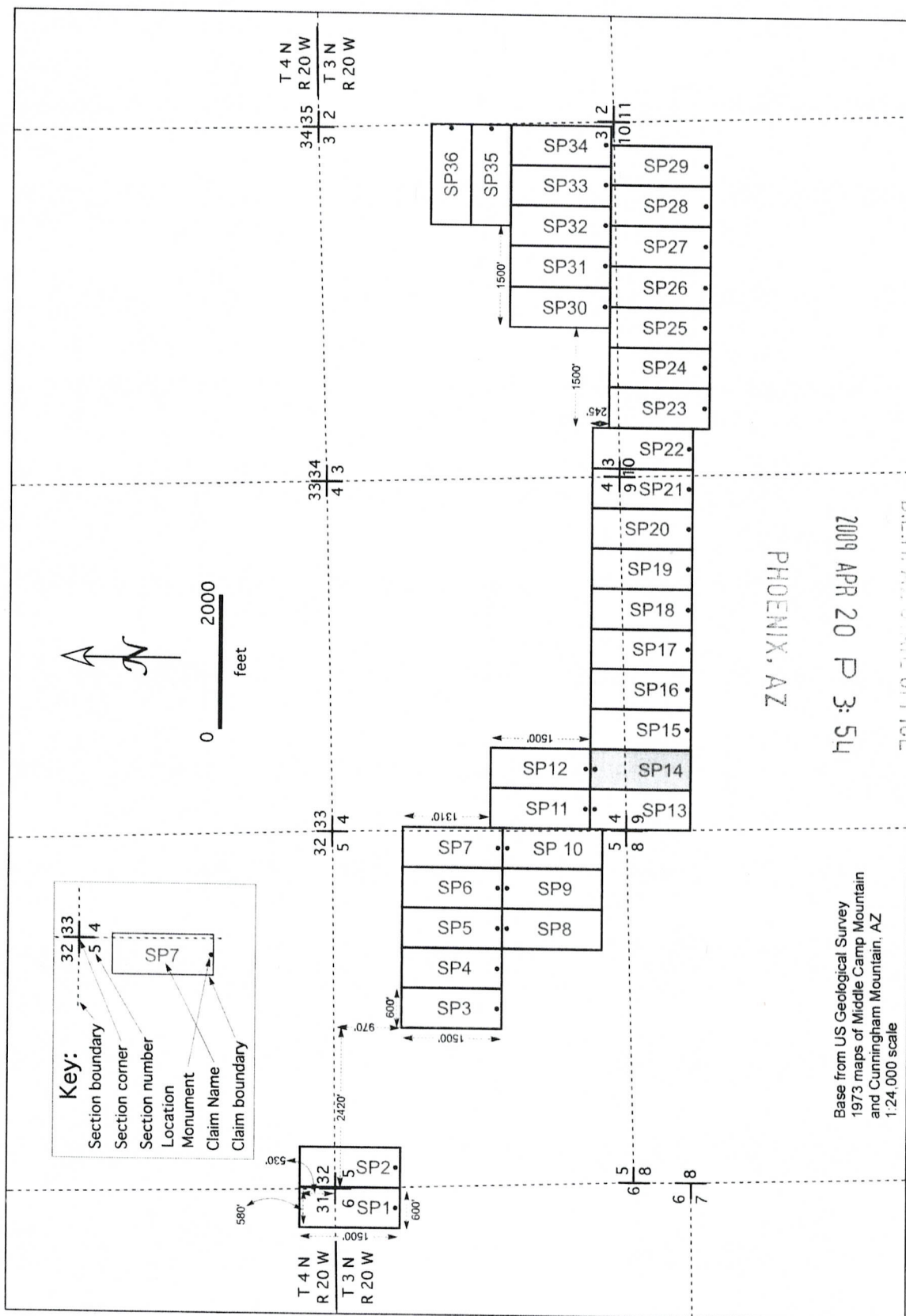
LODE MINING CLAIM MAP

(This map must be attached to Location Notice)

Map of the SP14 Lode

Map was prepared from an actual field survey of said Lode Claim and attached to and hereby made a part of the Location Notice.

1. Name and address of Locator of Claim: **RRI Exploration Inc.**
502 East John Street
Carson City, Nevada 89706
2. The Lode Mining Claim is located in the Section(s) 4, 9, T 3 N, R 20 W, Gila and Salt River Base and Meridian, La Paz County, Arizona.
3. The corner, center-line, and location monuments are made up of wooden posts at least 4 feet long and marked with metal tags.
4. Each claim is 1500' long and 600' wide, unless noted. The claims are oriented in a north-south direction, unless noted.
5. All claims are tied into the surveyed northwest corner of Section 5, Township 3 N, Range 20 W, Gila and Salt River Base and Meridian. The northwest corner of the SP 3 Lode Claim lies approximately 970 feet south and 2420 feet east of said monument.



AND 396483

When recorded, return to:
RRI Exploration Inc.
502 East John Street
Carson City, Nevada 89706

LOCATION NOTICE FOR LODE MINING CLAIM

NOTICE IS HEREBY GIVEN that the SP15 lode mining claim has been located by **RRI Exploration Inc.**, whose current mailing address is:
502 East John Street, Carson City, NV 89706

BLM
Date
Stamp

PHOENIX, AZ

2009 APR 20 P 3:54

RECEIVED
B.L.M. / STATE OFFICE

The general course of this claim is north-south and it is situated in La Paz County, Arizona. This claim is 1500 feet in length and 600 feet in width. This claim runs from the location monument on which this location notice is posted approximately 1480 feet in a north direction to the north end line and 20 feet in a south direction to the south end line. This claim is marked by six monuments, one at each corner and one at the center of each end line of the claim.

The location monument on which this notice is posted is situated within Section 9, Township 3N, Range 20W, Gila Salt River Base and Meridian, Arizona and this claim encompasses portions of the following quarter section(s), section(s), Township(s) and Range(s):
SW1/4 of Sec. 4, NW1/4 of Sec. 9, T. 3N, R. 20W
Gila Salt River Base and Meridian, Arizona.

The locality of this claim with reference to some natural object or permanent monument and additional information (if any) concerning its locality are as follows: The Northwest corner of the claim with reference to a permanent monument is **3,780 feet south and 6,620 feet east from the surveyed northwest corner of Section 5, T. 3N, R. 20W.**

DATED AND POSTED on the ground this 9th day of April 2009.

LOCATOR (s) [Signature]
Chris Creel
Agent for: RRI Exploration Inc.

AMC 396484

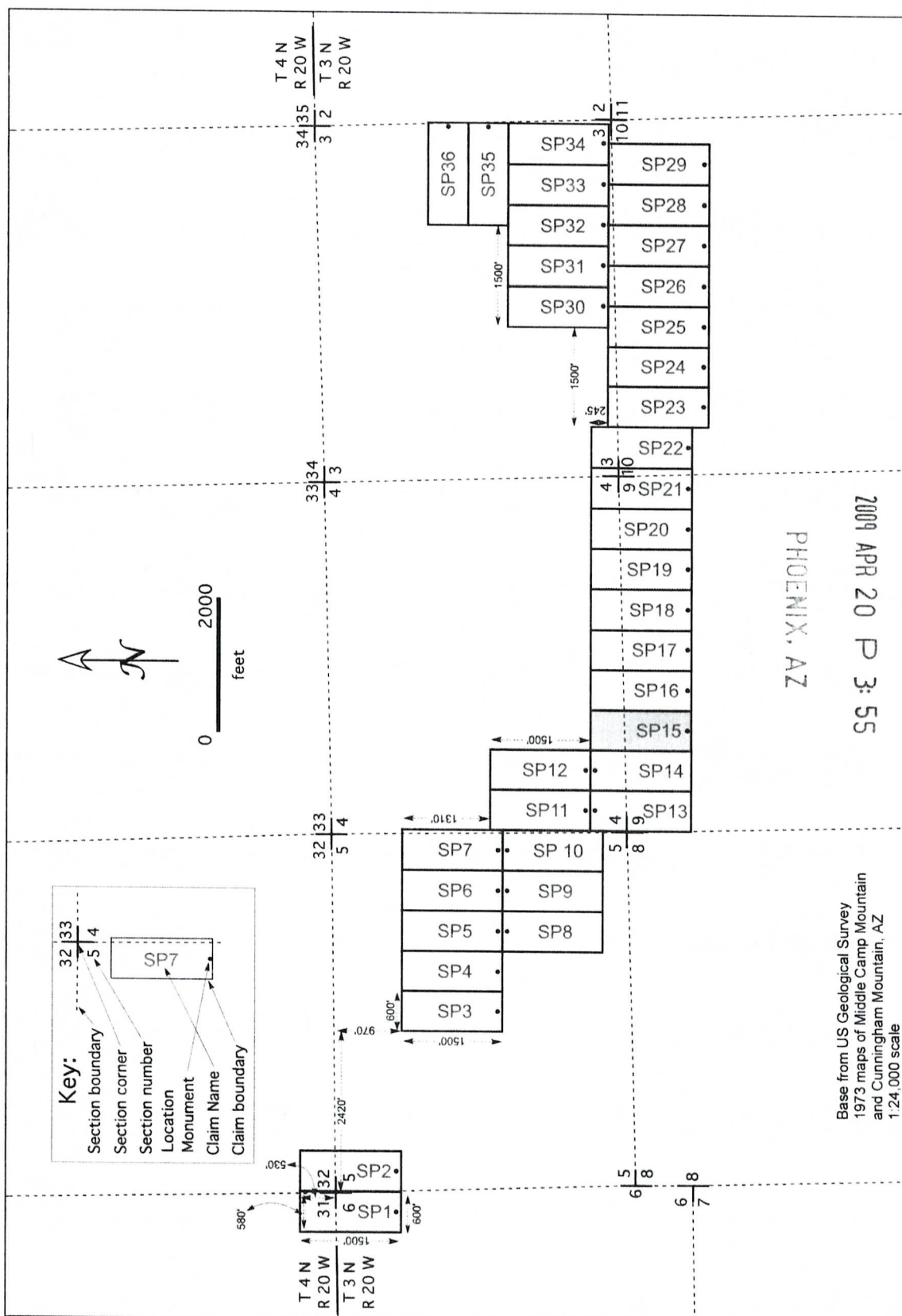
LODE MINING CLAIM MAP

(This map must be attached to Location Notice)

Map of the SP15 Lode

Map was prepared from an actual field survey of said Lode Claim and attached to and hereby made a part of the Location Notice.

1. Name and address of Locator of Claim: **RRI Exploration Inc.**
502 East John Street
Carson City, Nevada 89706
2. The Lode Mining Claim is located in the Section(s), 4, 9, T 3 N, R 20 W, Gila and Salt River Base and Meridian, La Paz County, Arizona.
3. The corner, center-line, and location monuments are made up of wooden posts at least 4 feet long and marked with metal tags.
4. Each claim is 1500' long and 600' wide, unless noted. The claims are oriented in a north-south direction, unless noted.
5. All claims are tied into the surveyed northwest corner of Section 5, Township 3 N, Range 20 W, Gila and Salt River Base and Meridian. The northwest corner of the SP 3 Lode Claim lies approximately 970 feet south and 2420 feet east of said monument.



AND 396484

When recorded, return to:
RRI Exploration Inc.
502 East John Street
Carson City, Nevada 89706

LOCATION NOTICE FOR LODE MINING CLAIM

NOTICE IS HEREBY GIVEN that the SP16 lode mining claim has been located by **RRI Exploration Inc.**, whose current mailing address is:
502 East John Street, Carson City, NV 89706

RECEIVED
BLM ARIZONA STATE OFFICE
2009 APR 20 P 3:55
PHOENIX, AZ
BLM
Date
Stamp

The general course of this claim is north-south and it is situated in La Paz County, Arizona. This claim is 1500 feet in length and 600 feet in width. This claim runs from the location monument on which this location notice is posted approximately 1480 feet in a north direction to the north end line and 20 feet in a south direction to the south end line. This claim is marked by six monuments, one at each corner and one at the center of each end line of the claim.

The location monument on which this notice is posted is situated within Section 9, Township 3N, Range 20W, Gila Salt River Base and Meridian, Arizona and this claim encompasses portions of the following quarter section(s), section(s), Township(s) and Range(s):
SW1/4 of Sec. 4, and NW1/4 of Sec. 9, T. 3N, R. 20W
Gila Salt River Base and Meridian, Arizona.

The locality of this claim with reference to some natural object or permanent monument and additional information (if any) concerning its locality are as follows: The Northwest corner of the claim with reference to a permanent monument is **3,780 feet south and 7,220 feet east from the surveyed northwest corner of Section 5, T. 3N, R. 20W.**

DATED AND POSTED on the ground this 9th day of April 2009.

LOCATOR (s) [Signature]
Chris Creel
Agent for: RRI Exploration Inc.

AMD 396485

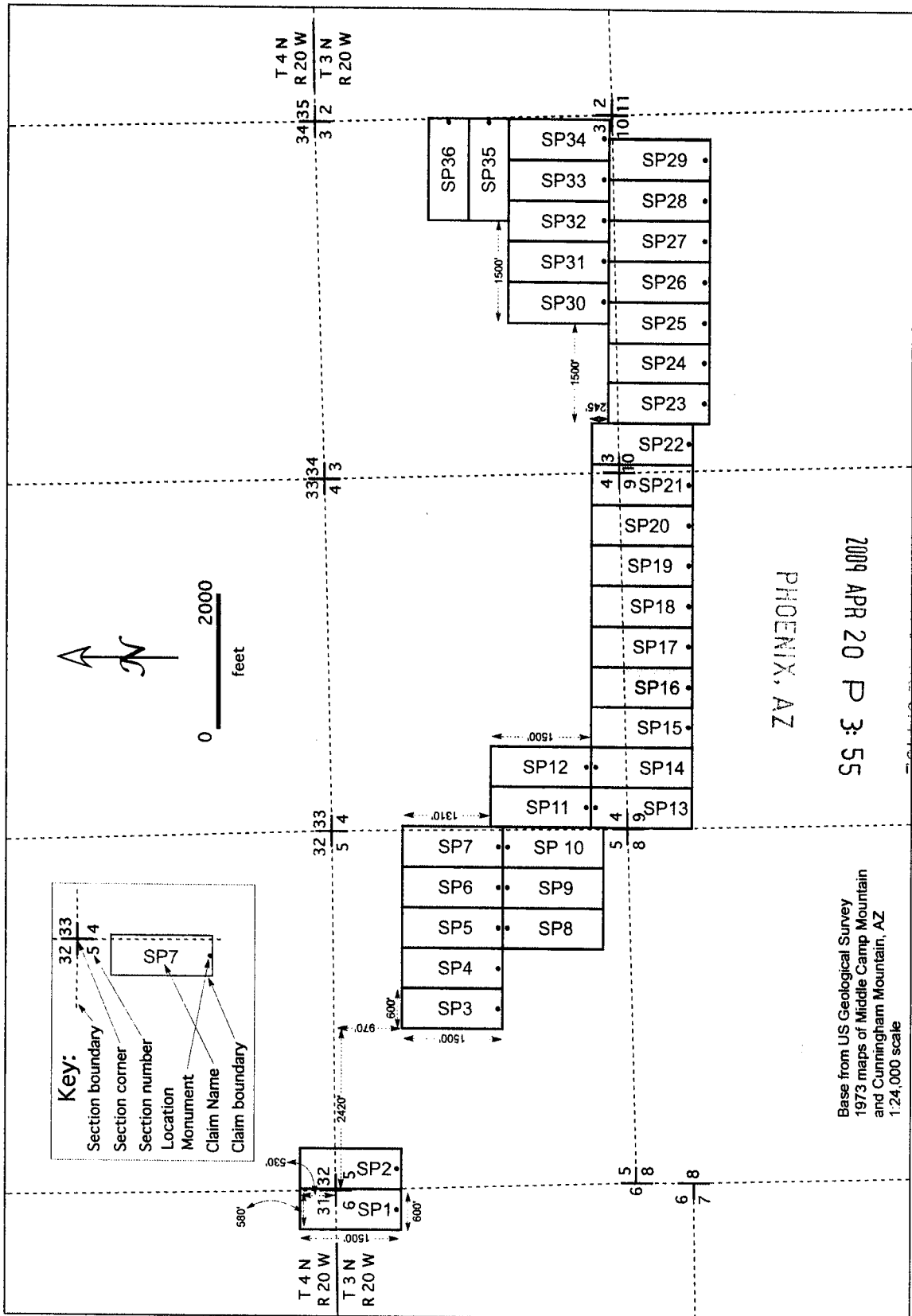
LODE MINING CLAIM MAP

(This map must be attached to Location Notice)

Map of the SP16 Lode

Map was prepared from an actual field survey of said Lode Claim and attached to and hereby made a part of the Location Notice.

1. Name and address of Locator of Claim: **RRI Exploration Inc.**
502 East John Street
Carson City, Nevada 89706
2. The Lode Mining Claim is located in the Section(s), 4, 9, T 3 N, R 20 W, Gila and Salt River Base and Meridian, La Paz County, Arizona.
3. The corner, center-line, and location monuments are made up of wooden posts at least 4 feet long and marked with metal tags.
4. Each claim is 1500' long and 600' wide, unless noted. The claims are oriented in a north-south direction, unless noted.
5. All claims are tied into the surveyed northwest corner of Section 5, Township 3 N, Range 20 W, Gila and Salt River Base and Meridian. The northwest corner of the SP 3 Lode Claim lies approximately 970 feet south and 2420 feet east of said monument.



APR 3 9 6 11 8 5

When recorded, return to:
RRI Exploration Inc.
502 East John Street
Carson City, Nevada 89706

LOCATION NOTICE FOR LODE MINING CLAIM

NOTICE IS HEREBY GIVEN that the SP17 lode mining claim has been located by **RRI Exploration Inc.**, whose current mailing address is:
502 East John Street, Carson City, NV 89706

RECEIVED
BLM STATE OFFICE
2009 APR 20 P 3:55
PHOENIX, AZ
BLM
Date
Stamp

The general course of this claim is north-south and it is situated in La Paz County, Arizona. This claim is 1500 feet in length and 600 feet in width. This claim runs from the location monument on which this location notice is posted approximately 1480 feet in a north direction to the north end line and 20 feet in a south direction to the south end line. This claim is marked by six monuments, one at each corner and one at the center of each end line of the claim.

The location monument on which this notice is posted is situated within Section 9, Township 3N, Range 20W, Gila Salt River Base and Meridian, Arizona and this claim encompasses portions of the following quarter section(s), section(s), Township(s) and Range(s):
SW1/4 and SE1/4 of Sec. 4, and NW1/4 and NE1/4 of Sec. 9, T. 3N, R. 20W
Gila Salt River Base and Meridian, Arizona.

The locality of this claim with reference to some natural object or permanent monument and additional information (if any) concerning its locality are as follows: The Northwest corner of the claim with reference to a permanent monument is **3,780 feet south and 7,820 feet east from the surveyed northwest corner of Section 5, T. 3N, R. 20W.**

DATED AND POSTED on the ground this 9th day of April 2009.

LOCATOR (s) [Signature]
Chris Creel
Agent for: RRI Exploration Inc.

AMC 396486

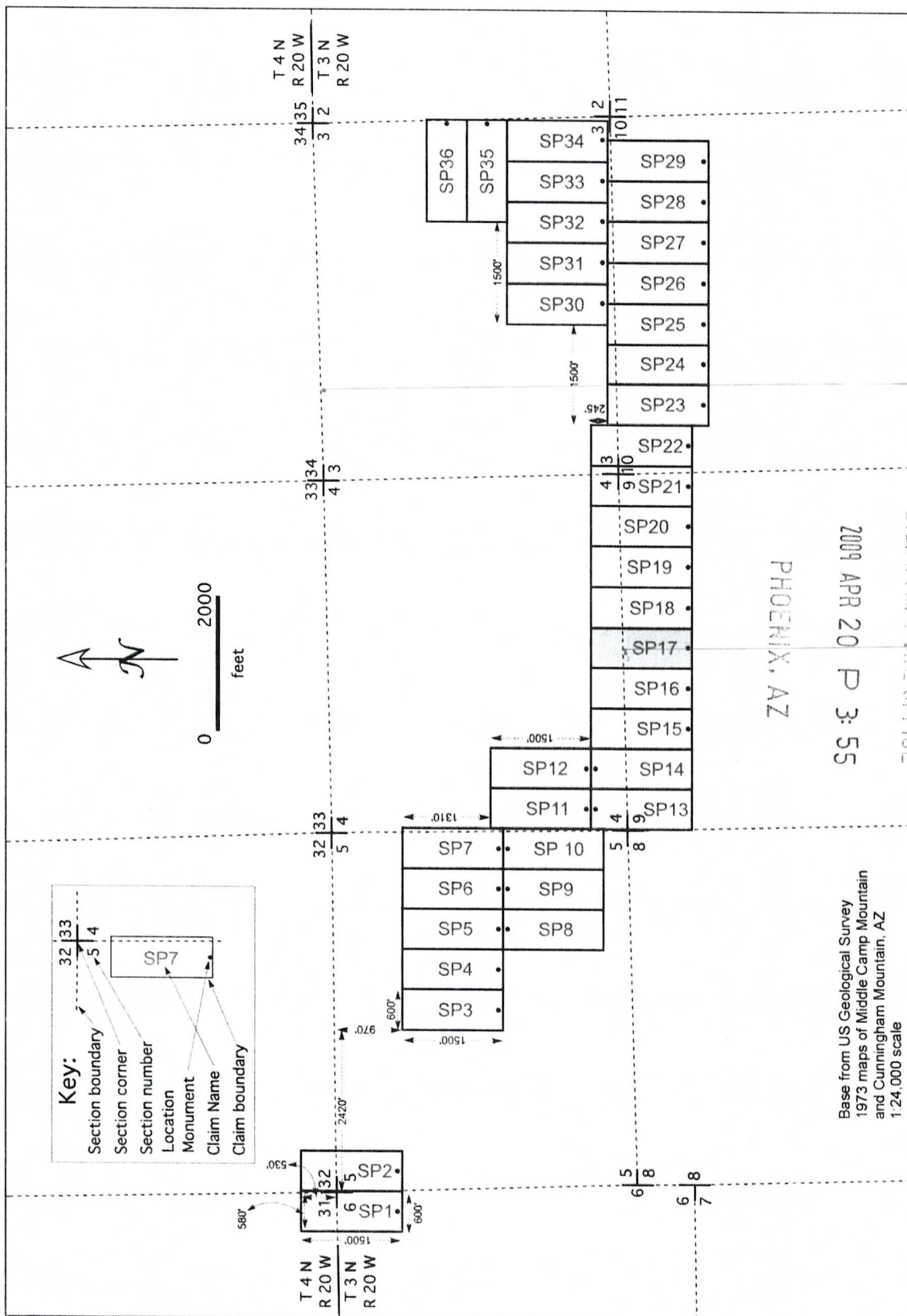
LODE MINING CLAIM MAP

(This map must be attached to Location Notice)

Map of the SP17 Lode

Map was prepared from an actual field survey of said Lode Claim and attached to and hereby made a part of the Location Notice.

1. Name and address of Locator of Claim: **RRI Exploration Inc.**
502 East John Street
Carson City, Nevada 89706
2. The Lode Mining Claim is located in the Section(s), 4, 9, T 3 N, R 20 W, Gila and Salt River Base and Meridian, La Paz County, Arizona.
3. The corner, center-line, and location monuments are made up of wooden posts at least 4 feet long and marked with metal tags.
4. Each claim is 1500' long and 600' wide, unless noted. The claims are oriented in a north-south direction, unless noted.
5. All claims are tied into the surveyed northwest corner of Section 5, Township 3 N, Range 20 W, Gila and Salt River Base and Meridian. The northwest corner of the SP 3 Lode Claim lies approximately 970 feet south and 2420 feet east of said monument.



RECEIVED
 D.L.M. REGISTRY OFFICE
 2009 APR 20 P 3:55
 PHOENIX, AZ

Base from US Geological Survey
 1973 maps of Middle Camp Mountain
 and Cunningham Mountain, AZ
 1:24,000 scale

MIC 396486

When recorded, return to:
RRI Exploration Inc.
502 East John Street
Carson City, Nevada 89706

LOCATION NOTICE FOR LODE MINING CLAIM

NOTICE IS HEREBY GIVEN that the SP18 lode mining claim has been located by **RRI Exploration Inc.**, whose current mailing address is:
502 East John Street, Carson City, NV 89706

RECEIVED BLM STATE OFFICE	2009 APR 20 P 3:55	PHOENIX, AZ
BLM Date Stamp		

The general course of this claim is north-south and it is situated in La Paz County, Arizona. This claim is 1500 feet in length and 600 feet in width. This claim runs from the location monument on which this location notice is posted approximately 1480 feet in a north direction to the north end line and 20 feet in a south direction to the south end line. This claim is marked by six monuments, one at each corner and one at the center of each end line of the claim.

The location monument on which this notice is posted is situated within Section 9, Township 3N, Range 20W, Gila Salt River Base and Meridian, Arizona and this claim encompasses portions of the following quarter section(s), section(s), Township(s) and Range(s):
SE1/4 of Sec. 4, NE1/4 of Sec. 9, T. 3N, R. 20W
Gila Salt River Base and Meridian, Arizona.

The locality of this claim with reference to some natural object or permanent monument and additional information (if any) concerning its locality are as follows: The Northwest corner of the claim with reference to a permanent monument is **3,780 feet south and 8,420 feet east from the surveyed northwest corner of Section 5, T. 3N, R. 20W.**

DATED AND POSTED on the ground this 9th day of April 2009.

LOCATOR (s) [Signature]
Chris Creel
Agent for: RRI Exploration Inc.

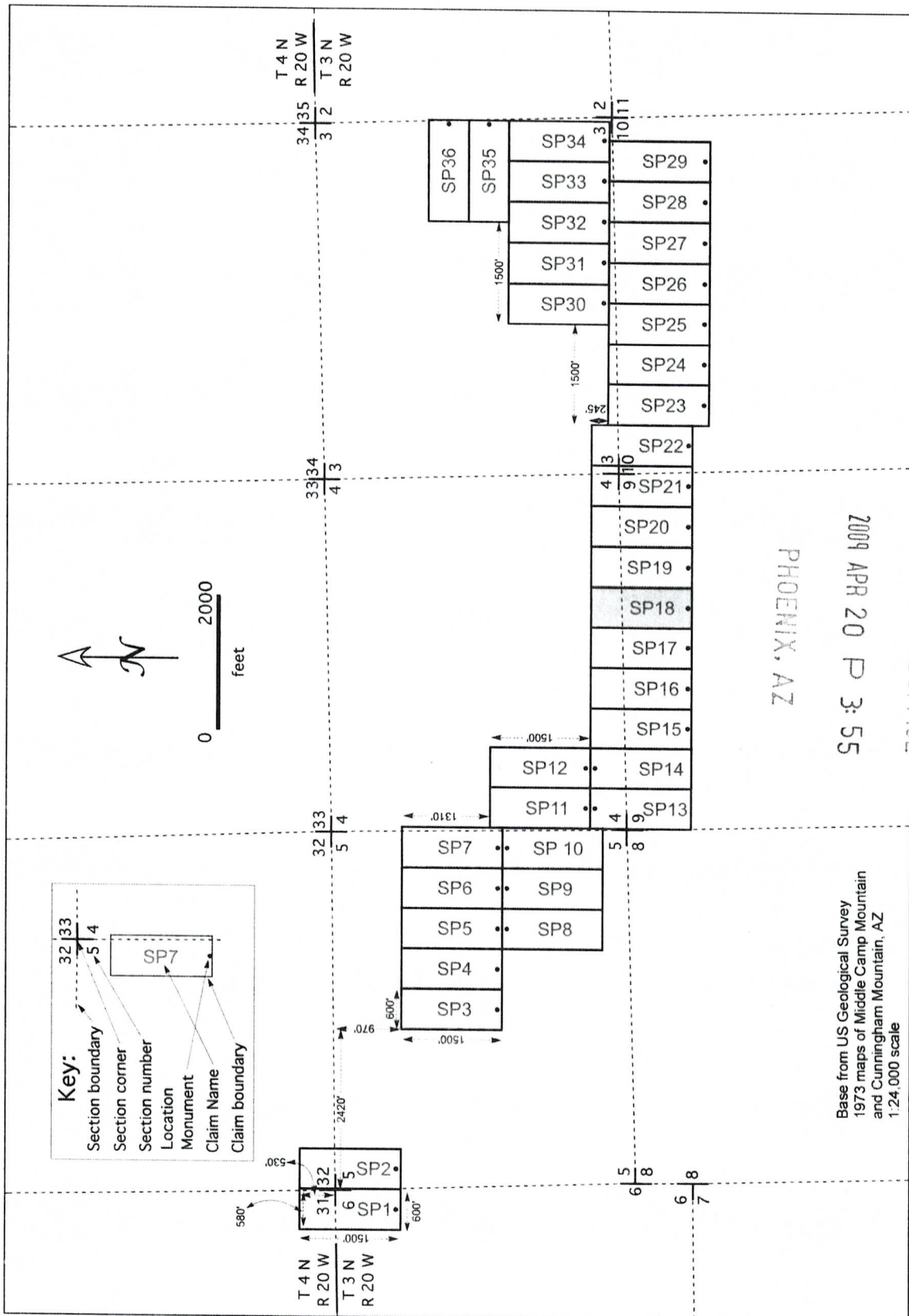
LODE MINING CLAIM MAP

(This map must be attached to Location Notice)

Map of the SP18 Lode

Map was prepared from an actual field survey of said Lode Claim and attached to and hereby made a part of the Location Notice.

1. Name and address of Locator of Claim: **RRI Exploration Inc.**
502 East John Street
Carson City, Nevada 89706
2. The Lode Mining Claim is located in the Section(s), 4, 9, T 3 N, R 20 W, Gila and Salt River Base and Meridian, La Paz County, Arizona.
3. The corner, center-line, and location monuments are made up of wooden posts at least 4 feet long and marked with metal tags.
4. Each claim is 1500' long and 600' wide, unless noted. The claims are oriented in a north-south direction, unless noted.
5. All claims are tied into the surveyed northwest corner of Section 5, Township 3 N, Range 20 W, Gila and Salt River Base and Meridian. The northwest corner of the SP 3 Lode Claim lies approximately 970 feet south and 2420 feet east of said monument.



ANC 396487

When recorded, return to:
RRI Exploration Inc.
502 East John Street
Carson City, Nevada 89706

LOCATION NOTICE FOR LODE MINING CLAIM

NOTICE IS HEREBY GIVEN that the SP19 lode mining claim has been located by **RRI Exploration Inc.**, whose current mailing address is:
502 East John Street, Carson City, NV 89706

RECEIVED BLM, NEVADA OFFICE	2009 APR 20 P 3:55	PHOENIX, AZ
BLM Date Stamp		

The general course of this claim is north-south and it is situated in La Paz County, Arizona. This claim is 1500 feet in length and 600 feet in width. This claim runs from the location monument on which this location notice is posted approximately 1480 feet in a north direction to the north end line and 20 feet in a south direction to the south end line. This claim is marked by six monuments, one at each corner and one at the center of each end line of the claim.

The location monument on which this notice is posted is situated within Section 9, Township 3N, Range 20W, Gila Salt River Base and Meridian, Arizona and this claim encompasses portions of the following quarter section(s), section(s), Township(s) and Range(s):
SE1/4 of Sec. 4 and NE1/4 of Sec. 9, T. 3N, R. 20W
Gila Salt River Base and Meridian, Arizona.

The locality of this claim with reference to some natural object or permanent monument and additional information (if any) concerning its locality are as follows: The Northwest corner of the claim with reference to a permanent monument is **3,780 feet south and 9,020 feet east from the surveyed northwest corner of Section 5, T. 3N, R. 20W.**

DATED AND POSTED on the ground this 9th day of April 2009.

LOCATOR (s) [Signature]
Chris Creel
Agent for: RRI Exploration Inc.

AMC 396488

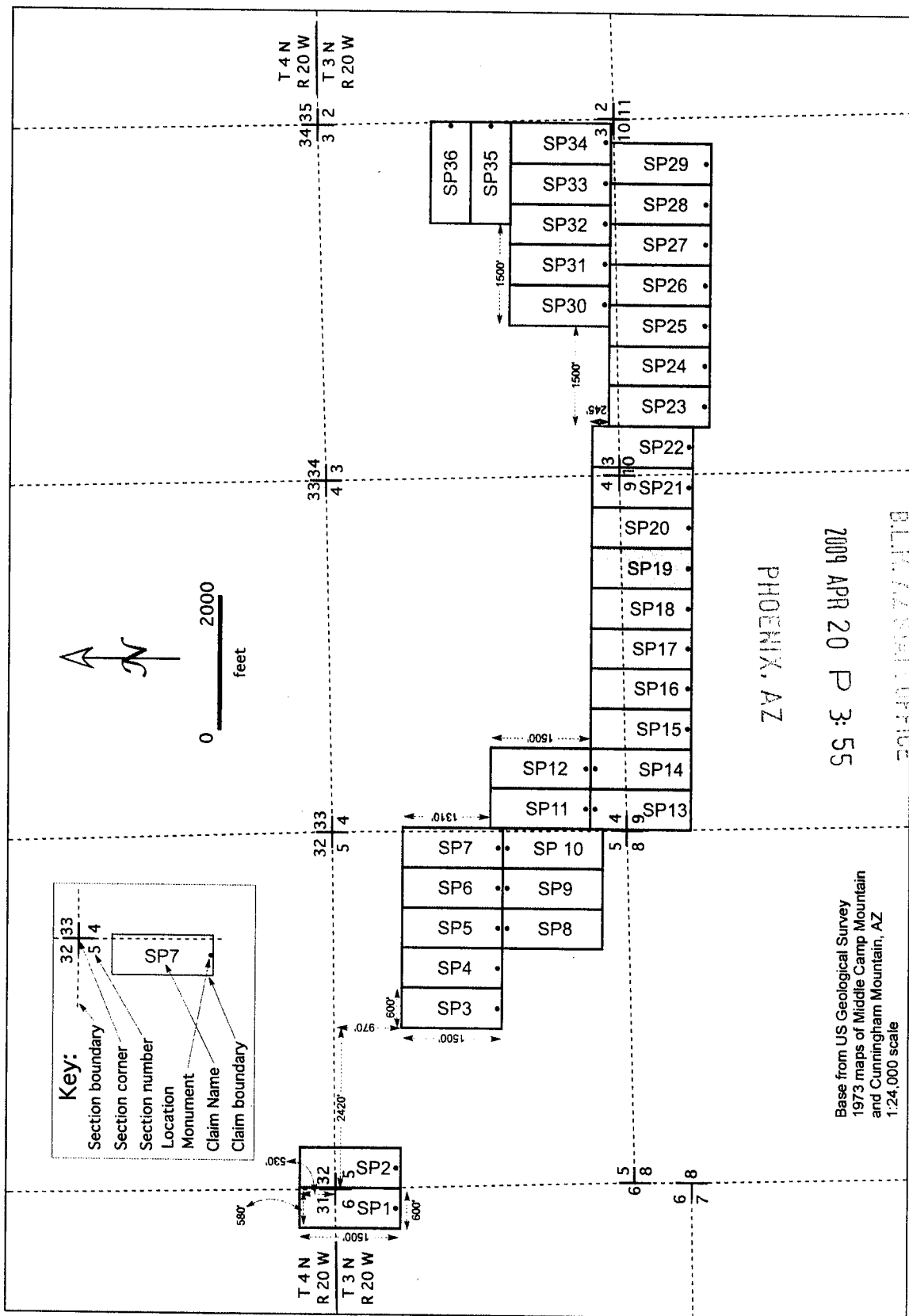
LODE MINING CLAIM MAP

(This map must be attached to Location Notice)

Map of the SP19 Lode

Map was prepared from an actual field survey of said Lode Claim and attached to and hereby made a part of the Location Notice.

- Name and address of Locator of Claim: **RRI Exploration Inc.**
502 East John Street
Carson City, Nevada 89706
- The Lode Mining Claim is located in the Section(s) 4, 9, T 3 N, R 20 W, Gila and Salt River Base and Meridian, La Paz County, Arizona.
- The corner, center-line, and location monuments are made up of wooden posts at least 4 feet long and marked with metal tags.
- Each claim is 1500' long and 600' wide, unless noted. The claims are oriented in a north-south direction, unless noted.
- All claims are tied into the surveyed northwest corner of Section 5, Township 3 N, Range 20 W, Gila and Salt River Base and Meridian. The northwest corner of the SP 3 Lode Claim lies approximately 970 feet south and 2420 feet east of said monument.



When recorded, return to:
RRI Exploration Inc.
502 East John Street
Carson City, Nevada 89706

LOCATION NOTICE FOR LODE MINING CLAIM

NOTICE IS HEREBY GIVEN that the SP20 lode mining claim has been located by **RRI Exploration Inc.**, whose current mailing address is:
502 East John Street, Carson City, NV 89706

BLM Date Stamp	2009 APR 20 P 3:55 PHOENIX, AZ
----------------------	-----------------------------------

RECEIVED
BLM, ARIZONA OFFICE

The general course of this claim is north-south and it is situated in La Paz County, Arizona. This claim is 1500 feet in length and 600 feet in width. This claim runs from the location monument on which this location notice is posted approximately 1480 feet in a north direction to the north end line and 20 feet in a south direction to the south end line. This claim is marked by six monuments, one at each corner and one at the center of each end line of the claim.

The location monument on which this notice is posted is situated within Section 9, Township 3N, Range 20W, Gila Salt River Base and Meridian, Arizona and this claim encompasses portions of the following quarter section(s), section(s), Township(s) and Range(s):
SE1/4 of Sec. 4 and NE1/4 of Sec. 9, T. 3N, R. 20W
Gila Salt River Base and Meridian, Arizona.

The locality of this claim with reference to some natural object or permanent monument and additional information (if any) concerning its locality are as follows: The Northwest corner of the claim with reference to a permanent monument is **3,780 feet south and 9,620 feet east from the surveyed northwest corner of Section 5, T. 3N, R. 20W.**

DATED AND POSTED on the ground this 9th day of April 2009.

LOCATOR (s) [Signature]
Chris Creel
Agent for: RRI Exploration Inc.

AMC 396489

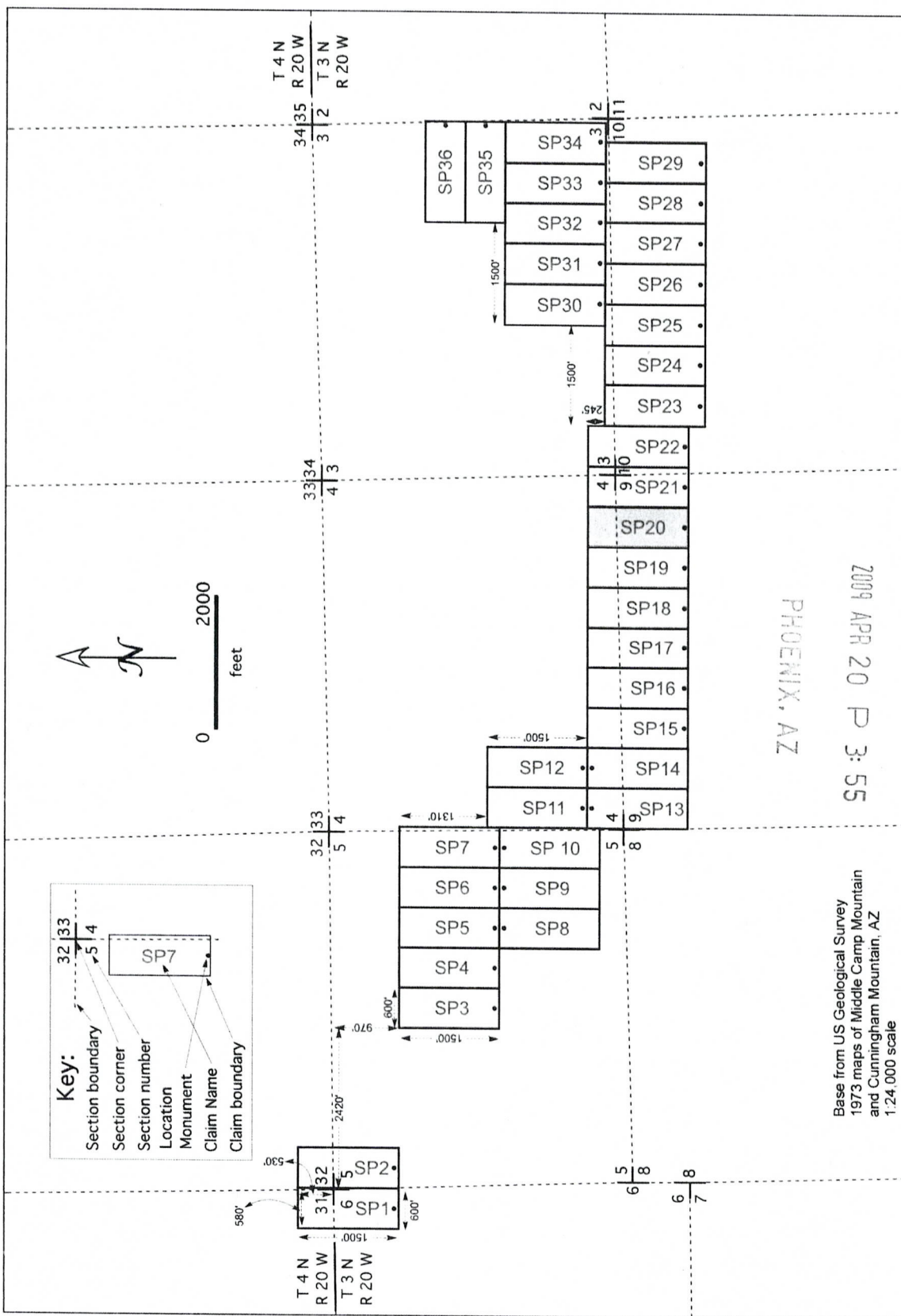
LODE MINING CLAIM MAP

(This map must be attached to Location Notice)

Map of the SP20 Lode

Map was prepared from an actual field survey of said Lode Claim and attached to and hereby made a part of the Location Notice.

1. Name and address of Locator of Claim: **RRI Exploration Inc.**
502 East John Street
Carson City, Nevada 89706
2. The Lode Mining Claim is located in the Section(s), 4, 9, T 3 N, R 20 W, Gila and Salt River Base and Meridian, La Paz County, Arizona.
3. The corner, center-line, and location monuments are made up of wooden posts at least 4 feet long and marked with metal tags.
4. Each claim is 1500' long and 600' wide, unless noted. The claims are oriented in a north-south direction, unless noted.
5. All claims are tied into the surveyed northwest corner of Section 5, Township 3 N, Range 20 W, Gila and Salt River Base and Meridian. The northwest corner of the SP 3 Lode Claim lies approximately 970 feet south and 2420 feet east of said monument.



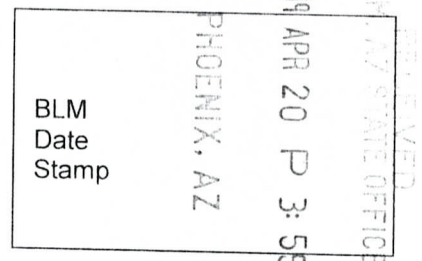
RECEIVED
BLM AZ STATE OFFICE

AMC 396489

When recorded, return to:
RRI Exploration Inc.
502 East John Street
Carson City, Nevada 89706

LOCATION NOTICE FOR LODGE MINING CLAIM

NOTICE IS HEREBY GIVEN that the SP21 lode mining claim has been located by **RRI Exploration Inc.**, whose current mailing address is:
502 East John Street, Carson City, NV 89706



The general course of this claim is north-south and it is situated in La Paz County, Arizona. This claim is 1500 feet in length and 600 feet in width. This claim runs from the location monument on which this location notice is posted approximately 1480 feet in a north direction to the north end line and 20 feet in a south direction to the south end line. This claim is marked by six monuments, one at each corner and one at the center of each end line of the claim.

The location monument on which this notice is posted is situated within Section 9, Township 3N, Range 20W, Gila Salt River Base and Meridian, Arizona and this claim encompasses portions of the following quarter section(s), section(s), Township(s) and Range(s): **SE1/4 of Sec. 4, NE1/4 of Sec. 9, SW1/4 of Sec. 3, and NW1/4 of Sec. 10, T. 3N, R. 20W** Gila Salt River Base and Meridian, Arizona.

The locality of this claim with reference to some natural object or permanent monument and additional information (if any) concerning its locality are as follows: The Northwest corner of the claim with reference to a permanent monument is **3,780 feet south and 10,220 feet east from the surveyed northwest corner of Section 5, T. 3N, R. 20W.**

DATED AND POSTED on the ground this 9th day of April 2009.

LOCATOR (s) [Signature]
Chris Creel
Agent for: RRI Exploration Inc.

AMP 396490

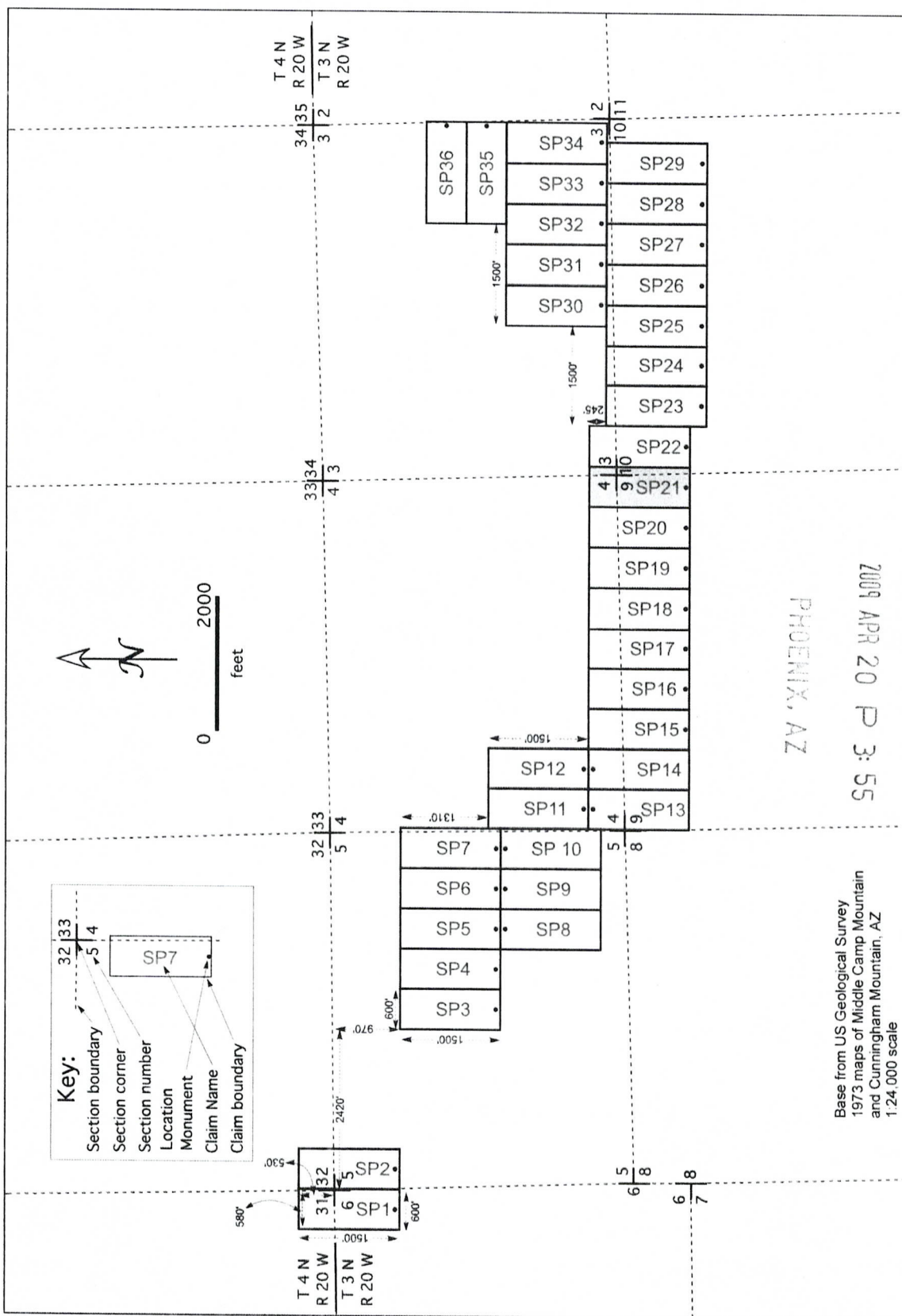
LODE MINING CLAIM MAP

(This map must be attached to Location Notice)

Map of the SP21 Lode

Map was prepared from an actual field survey of said Lode Claim and attached to and hereby made a part of the Location Notice.

1. Name and address of Locator of Claim: **RRI Exploration Inc.**
502 East John Street
Carson City, Nevada 89706
2. The Lode Mining Claim is located in the Section(s) 3, 4, 9, 10, T 3 N, R 20 W, Gila and Salt River Base and Meridian, La Paz County, Arizona.
3. The corner, center-line, and location monuments are made up of wooden posts at least 4 feet long and marked with metal tags.
4. Each claim is 1500' long and 600' wide, unless noted. The claims are oriented in a north-south direction, unless noted.
5. All claims are tied into the surveyed northwest corner of Section 5, Township 3 N, Range 20 W, Gila and Salt River Base and Meridian. The northwest corner of the SP 3 Lode Claim lies approximately 970 feet south and 2420 feet east of said monument.



When recorded, return to:
RRI Exploration Inc.
502 East John Street
Carson City, Nevada 89706

LOCATION NOTICE FOR LODE MINING CLAIM

NOTICE IS HEREBY GIVEN that the SP22 lode mining claim has been located by **RRI Exploration Inc.**, whose current mailing address is:
502 East John Street, Carson City, NV 89706

BLM Date Stamp	2009 APR 20 P 3:55 PHOENIX, AZ	RECEIVED BLM AND STAFF OFFICE
----------------------	-----------------------------------	----------------------------------

The general course of this claim is north-south and it is situated in La Paz County, Arizona. This claim is 1500 feet in length and 600 feet in width. This claim runs from the location monument on which this location notice is posted approximately 1480 feet in a north direction to the north end line and 20 feet in a south direction to the south end line. This claim is marked by six monuments, one at each corner and one at the center of each end line of the claim.

The location monument on which this notice is posted is situated within Section 10, Township 3N, Range 20W, Gila Salt River Base and Meridian, Arizona and this claim encompasses portions of the following quarter section(s), section(s), Township(s) and Range(s):
SW1/4 of Sec. 3, NW1/4 of Sec. 10, T. 3N, R. 20W
Gila Salt River Base and Meridian, Arizona.

The locality of this claim with reference to some natural object or permanent monument and additional information (if any) concerning its locality are as follows: The Northwest corner of the claim with reference to a permanent monument is **3,780 feet south and 10,820 feet east from the surveyed northwest corner of Section 5, T. 3N, R. 20W.**

DATED AND POSTED on the ground this 9th day of April 2009.

LOCATOR (s) [Signature]
Chris Creel
Agent for: RRI Exploration Inc.

ARC 396491

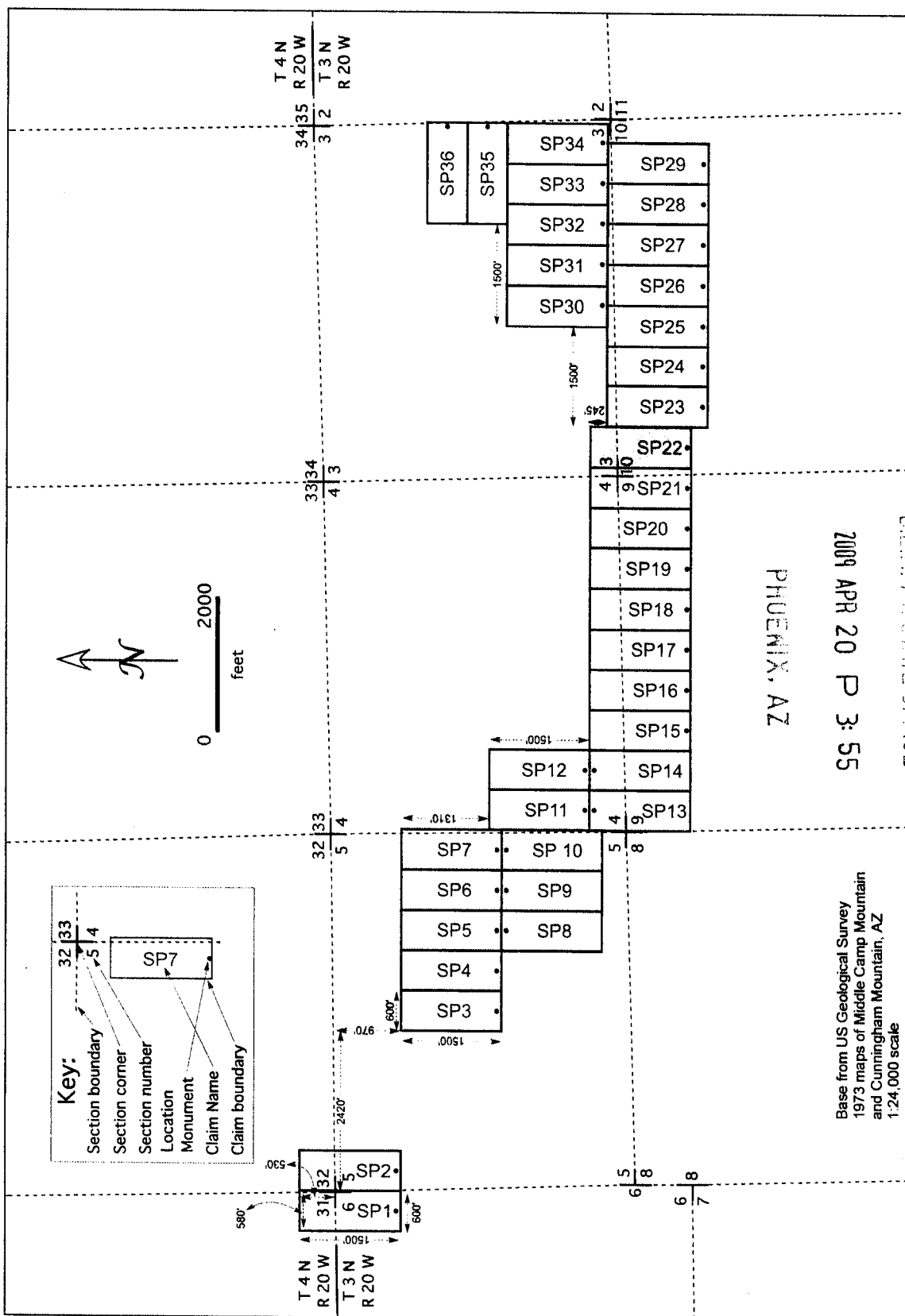
LODE MINING CLAIM MAP

(This map must be attached to Location Notice)

Map of the SP22 Lode

Map was prepared from an actual field survey of said Lode Claim and attached to and hereby made a part of the Location Notice.


1. Name and address of Locator of Claim: **RRI Exploration Inc.**
502 East John Street
Carson City, Nevada 89706
2. The Lode Mining Claim is located in the Section(s), 3, 10, T 3 N, R 20 W, Gila and Salt River Base and Meridian, La Paz County, Arizona.
3. The corner, center-line, and location monuments are made up of wooden posts at least 4 feet long and marked with metal tags.
4. Each claim is 1500' long and 600' wide, unless noted. The claims are oriented in a north-south direction, unless noted.
5. All claims are tied into the surveyed northwest corner of Section 5, Township 3 N, Range 20 W, Gila and Salt River Base and Meridian. The northwest corner of the SP 3 Lode Claim lies approximately 970 feet south and 2420 feet east of said monument.



When recorded, return to:
RRI Exploration Inc.
502 East John Street
Carson City, Nevada 89706

LOCATION NOTICE FOR LODE MINING CLAIM

NOTICE IS HEREBY GIVEN that the SP23 lode mining claim has been located by **RRI Exploration Inc.**, whose current mailing address is:
502 East John Street, Carson City, NV 89706



The general course of this claim is north-south and it is situated in La Paz County, Arizona. This claim is 1500 feet in length and 600 feet in width. This claim runs from the location monument on which this location notice is posted approximately 1480 feet in a north direction to the north end line and 20 feet in a south direction to the south end line. This claim is marked by six monuments, one at each corner and one at the center of each end line of the claim.

The location monument on which this notice is posted is situated within Section 10, Township 3N, Range 20W, Gila Salt River Base and Meridian, Arizona and this claim encompasses portions of the following quarter section(s), section(s), Township(s) and Range(s):
SW1/4 of Sec. 3, NW1/4 of Sec. 10, T. 3N, R. 20W
Gila Salt River Base and Meridian, Arizona.

The locality of this claim with reference to some natural object or permanent monument and additional information (if any) concerning its locality are as follows: The Northwest corner of the claim with reference to a permanent monument is **4,025 feet south and 11,420 feet east from the surveyed northwest corner of Section 5, T. 3N, R. 20W.**

DATED AND POSTED on the ground this 9th day of April 2009.

LOCATOR (s) [Signature]
Chris Creel
Agent for: RRI Exploration Inc.

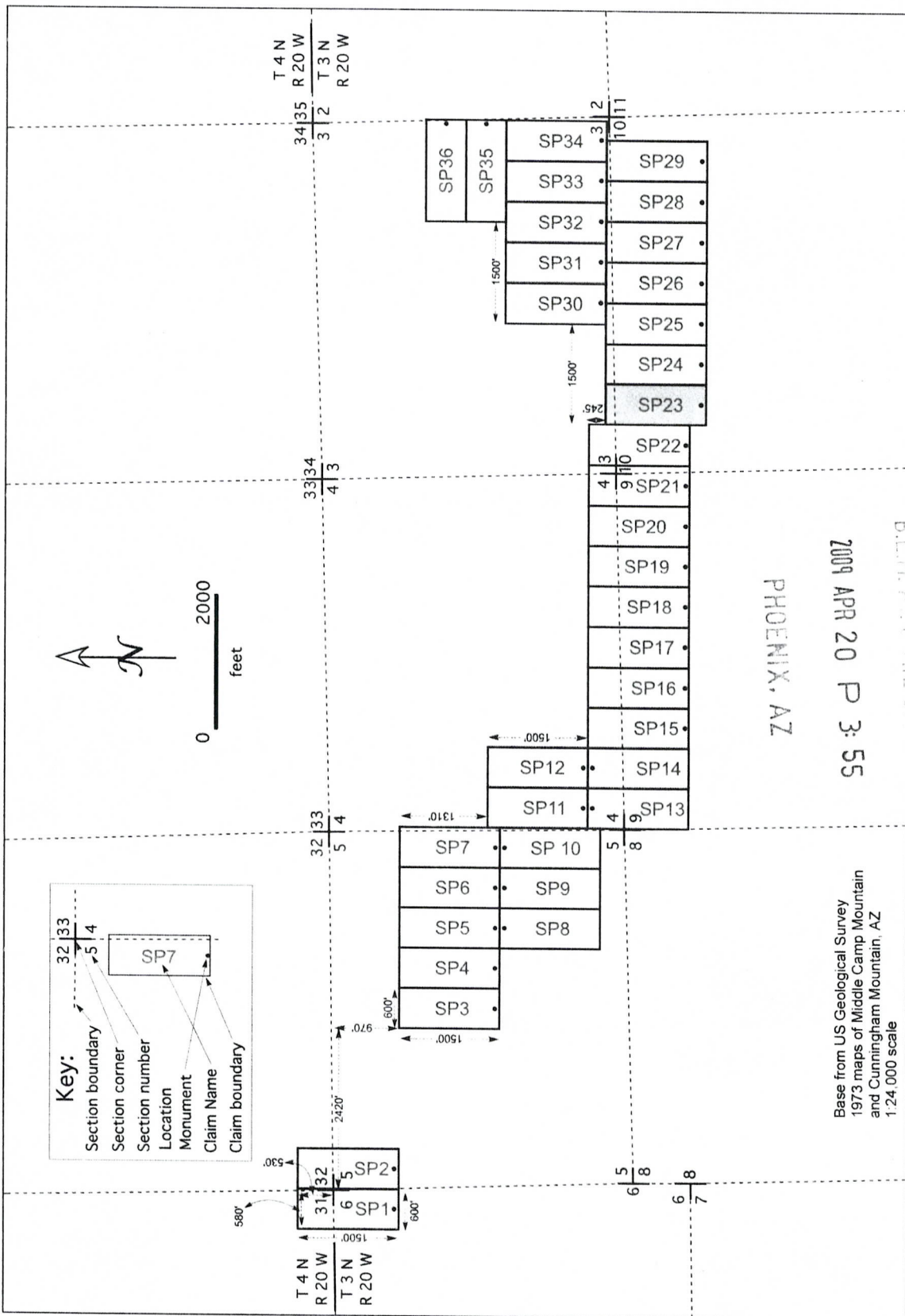
LODE MINING CLAIM MAP

(This map must be attached to Location Notice)

Map of the SP23 Lode

Map was prepared from an actual field survey of said Lode Claim and attached to and hereby made a part of the Location Notice.

1. Name and address of Locator of Claim: **RRI Exploration Inc.**
502 East John Street
Carson City, Nevada 89706
2. The Lode Mining Claim is located in the Section(s), 3, 10, T 3 N, R 20 W, Gila and Salt River Base and Meridian, La Paz County, Arizona.
3. The corner, center-line, and location monuments are made up of wooden posts at least 4 feet long and marked with metal tags.
4. Each claim is 1500' long and 600' wide, unless noted. The claims are oriented in a north-south direction, unless noted.
5. All claims are tied into the surveyed northwest corner of Section 5, Township 3 N, Range 20 W, Gila and Salt River Base and Meridian. The northwest corner of the SP 3 Lode Claim lies approximately 970 feet south and 2420 feet east of said monument.



AHC 396492

When recorded, return to:
RRI Exploration Inc.
502 East John Street
Carson City, Nevada 89706

LOCATION NOTICE FOR LODE MINING CLAIM

NOTICE IS HEREBY GIVEN that the SP24 lode mining claim has been located by **RRI Exploration Inc.**, whose current mailing address is:
502 East John Street, Carson City, NV 89706

BLM
Date
Stamp

PHOENIX, AZ

2009 APR 20 P 3: 56

RECEIVED
BLM STATE OFFICE

The general course of this claim is north-south and it is situated in La Paz County, Arizona. This claim is 1500 feet in length and 600 feet in width. This claim runs from the location monument on which this location notice is posted approximately 1480 feet in a north direction to the north end line and 20 feet in a south direction to the south end line. This claim is marked by six monuments, one at each corner and one at the center of each end line of the claim.

The location monument on which this notice is posted is situated within Section 10, Township 3N, Range 20W, Gila Salt River Base and Meridian, Arizona and this claim encompasses portions of the following quarter section(s), section(s), Township(s) and Range(s):
SW1/4 of Sec. 3 and NW1/4 of Sec. 10, T. 3N, R. 20W
Gila Salt River Base and Meridian, Arizona.

The locality of this claim with reference to some natural object or permanent monument and additional information (if any) concerning its locality are as follows: The Northwest corner of the claim with reference to a permanent monument is **4,025 feet south and 12,020 feet east from the surveyed northwest corner of Section 5, T. 3N, R. 20W.**

DATED AND POSTED on the ground this 9th day of April 2009.

LOCATOR (s) _____

Chris Creel
Agent for: RRI Exploration Inc.

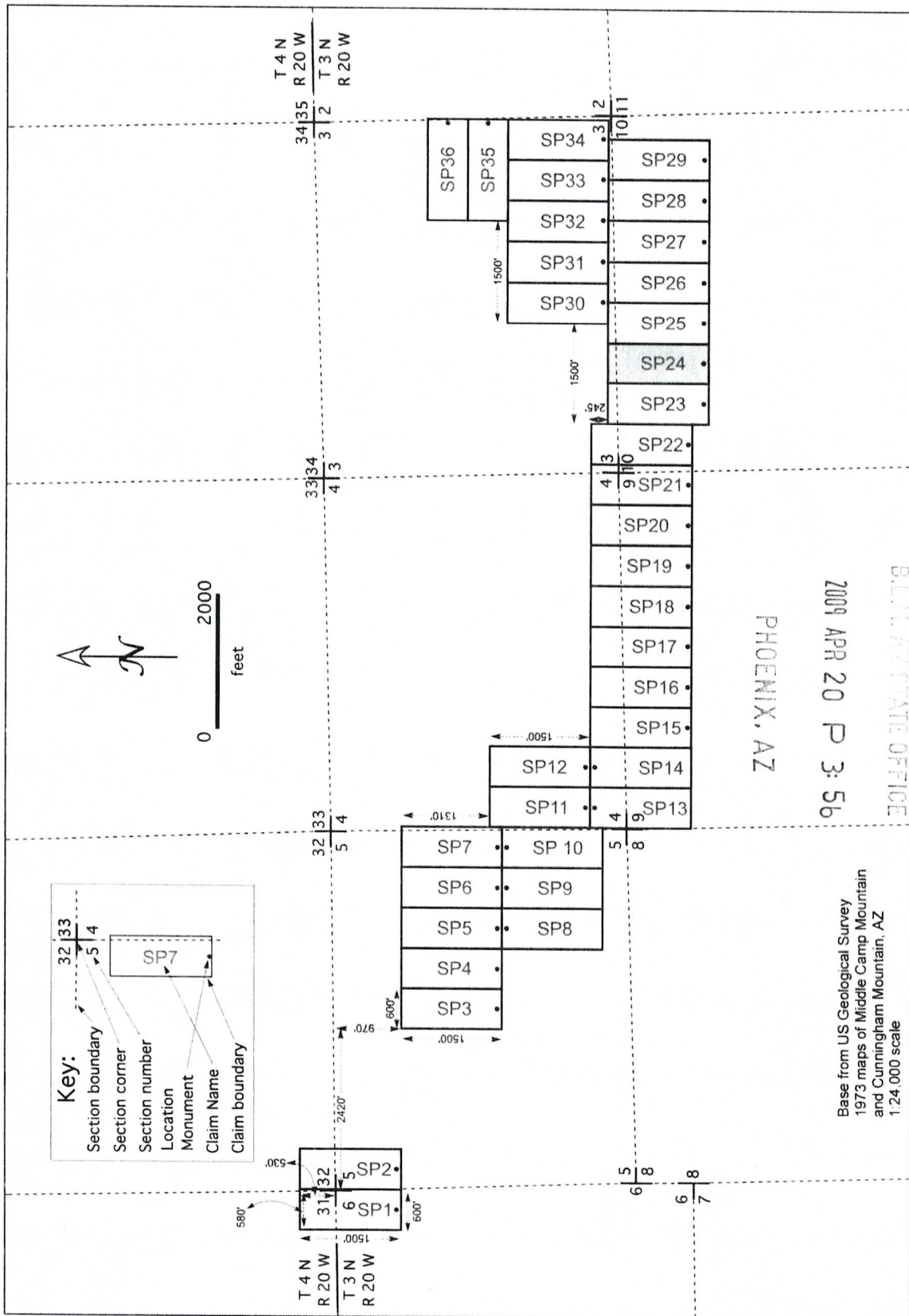
LODE MINING CLAIM MAP

(This map must be attached to Location Notice)

Map of the SP24 Lode

Map was prepared from an actual field survey of said Lode Claim and attached to and hereby made a part of the Location Notice.

1. Name and address of Locator of Claim: *RRI Exploration Inc.*
502 East John Street
Carson City, Nevada 89706
2. The Lode Mining Claim is located in the Section(s), 3, 10, T 3 N, R 20 W, Gila and Salt River Base and Meridian, La Paz County, Arizona.
3. The corner, center-line, and location monuments are made up of wooden posts at least 4 feet long and marked with metal tags.
4. Each claim is 1500' long and 600' wide, unless noted. The claims are oriented in a north-south direction, unless noted.
5. All claims are tied into the surveyed northwest corner of Section 5, Township 3 N, Range 20 W, Gila and Salt River Base and Meridian. The northwest corner of the SP 3 Lode Claim lies approximately 970 feet south and 2420 feet east of said monument.



When recorded, return to:
RRI Exploration Inc.
502 East John Street
Carson City, Nevada 89706

LOCATION NOTICE FOR LODE MINING CLAIM

NOTICE IS HEREBY GIVEN that the SP25 lode mining claim has been located by **RRI Exploration Inc.**, whose current mailing address is:
502 East John Street, Carson City, NV 89706

BLM RECEIVED
BLM FIELD OFFICE
PHOENIX, AZ
2009 APR 20 P 3:56
BLM
Date
Stamp

The general course of this claim is north-south and it is situated in La Paz County, Arizona. This claim is 1500 feet in length and 600 feet in width. This claim runs from the location monument on which this location notice is posted approximately 1480 feet in a north direction to the north end line and 20 feet in a south direction to the south end line. This claim is marked by six monuments, one at each corner and one at the center of each end line of the claim.

The location monument on which this notice is posted is situated within Section 10, Township 3N, Range 20W, Gila Salt River Base and Meridian, Arizona and this claim encompasses portions of the following quarter section(s), section(s), Township(s) and Range(s):
SW1/4 of Sec. 3 and NW1/4 of Sec. 10, T. 3N, R. 20W
Gila Salt River Base and Meridian, Arizona.

The locality of this claim with reference to some natural object or permanent monument and additional information (if any) concerning its locality are as follows: The Northwest corner of the claim with reference to a permanent monument is **4,025 feet south and 12,620 feet east from the surveyed northwest corner of Section 5, T. 3N, R. 20W.**

DATED AND POSTED on the ground this 9th day of April 2009.

LOCATOR (s) [Signature]
Chris Creel
Agent for: RRI Exploration Inc.

AMC 396494

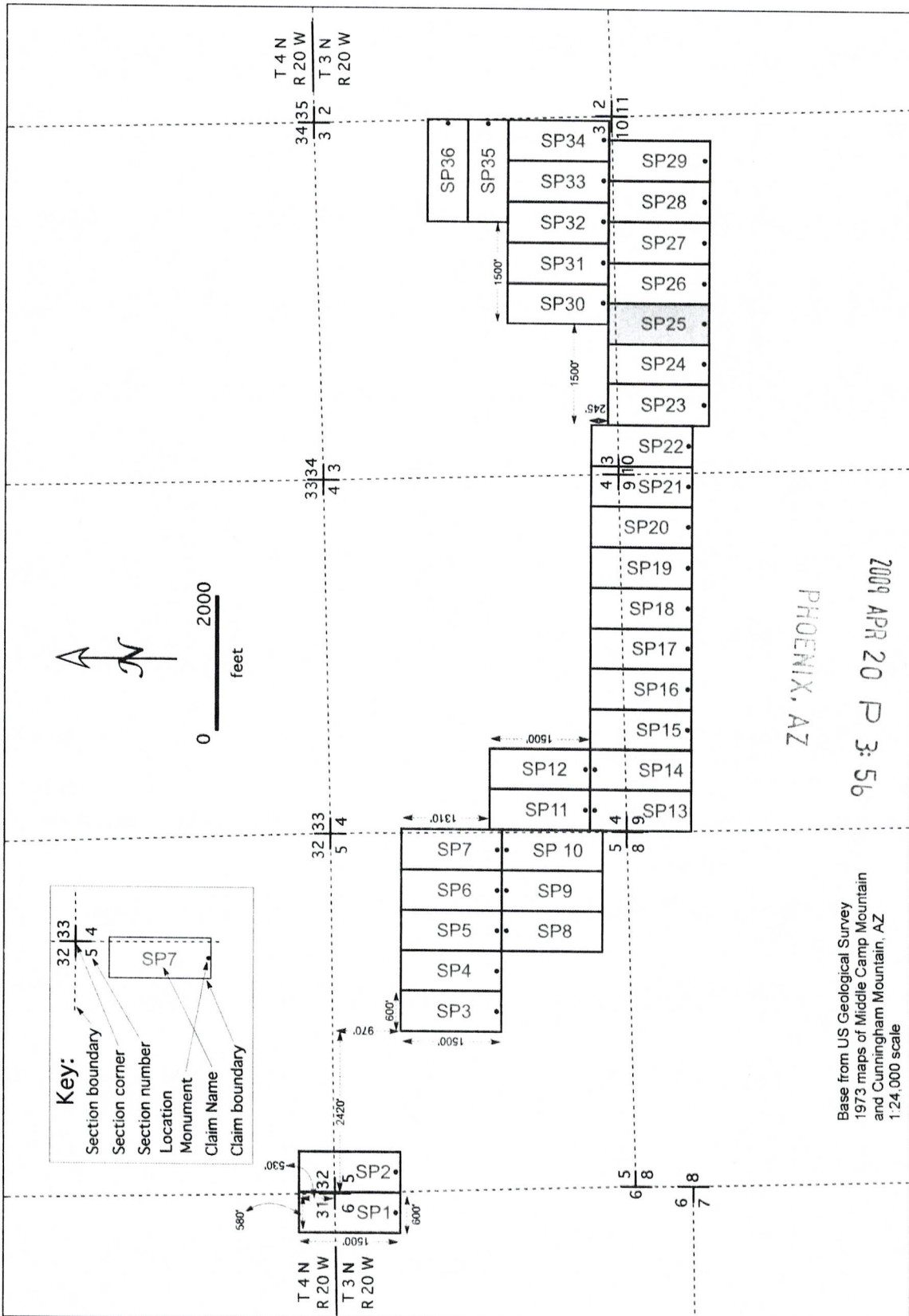
LODE MINING CLAIM MAP

(This map must be attached to Location Notice)

Map of the SP25 Lode

Map was prepared from an actual field survey of said Lode Claim and attached to and hereby made a part of the Location Notice.

1. Name and address of Locator of Claim: **RRI Exploration Inc.**
502 East John Street
Carson City, Nevada 89706
2. The Lode Mining Claim is located in the Section(s), 3, 10, T 3 N, R 20 W, Gila and Salt River Base and Meridian, La Paz County, Arizona.
3. The corner, center-line, and location monuments are made up of wooden posts at least 4 feet long and marked with metal tags.
4. Each claim is 1500' long and 600' wide, unless noted. The claims are oriented in a north-south direction, unless noted.
5. All claims are tied into the surveyed northwest corner of Section 5, Township 3 N, Range 20 W, Gila and Salt River Base and Meridian. The northwest corner of the SP 3 Lode Claim lies approximately 970 feet south and 2420 feet east of said monument.



AMC 396494

When recorded, return to:
RRI Exploration Inc.
502 East John Street
Carson City, Nevada 89706

LOCATION NOTICE FOR LODE MINING CLAIM

NOTICE IS HEREBY GIVEN that the SP26 lode mining claim has been located by **RRI Exploration Inc.**, whose current mailing address is:
502 East John Street, Carson City, NV 89706

RECEIVED
BLM / ASSISTANT OFFICE
2009 APR 20 P 3:56
PHOENIX, AZ
BLM
Date
Stamp

The general course of this claim is north-south and it is situated in La Paz County, Arizona. This claim is 1500 feet in length and 600 feet in width. This claim runs from the location monument on which this location notice is posted approximately 1480 feet in a north direction to the north end line and 20 feet in a south direction to the south end line. This claim is marked by six monuments, one at each corner and one at the center of each end line of the claim.

The location monument on which this notice is posted is situated within Section 10, Township 3N, Range 20W, Gila Salt River Base and Meridian, Arizona and this claim encompasses portions of the following quarter section(s), section(s), Township(s) and Range(s):
SE1/4 and SW1/4 of Sec. 3, NW1/4 and NE1/4 of Sec. 10, T. 3N, R. 20W
Gila Salt River Base and Meridian, Arizona.

The locality of this claim with reference to some natural object or permanent monument and additional information (if any) concerning its locality are as follows: The Northwest corner of the claim with reference to a permanent monument is **4,025 feet south and 13,220 feet east from the surveyed northwest corner of Section 5, T. 3N, R. 20W.**

DATED AND POSTED on the ground this 9th day of April 2009.

LOCATOR (s) 
Chris Creel
Agent for: RRI Exploration Inc.

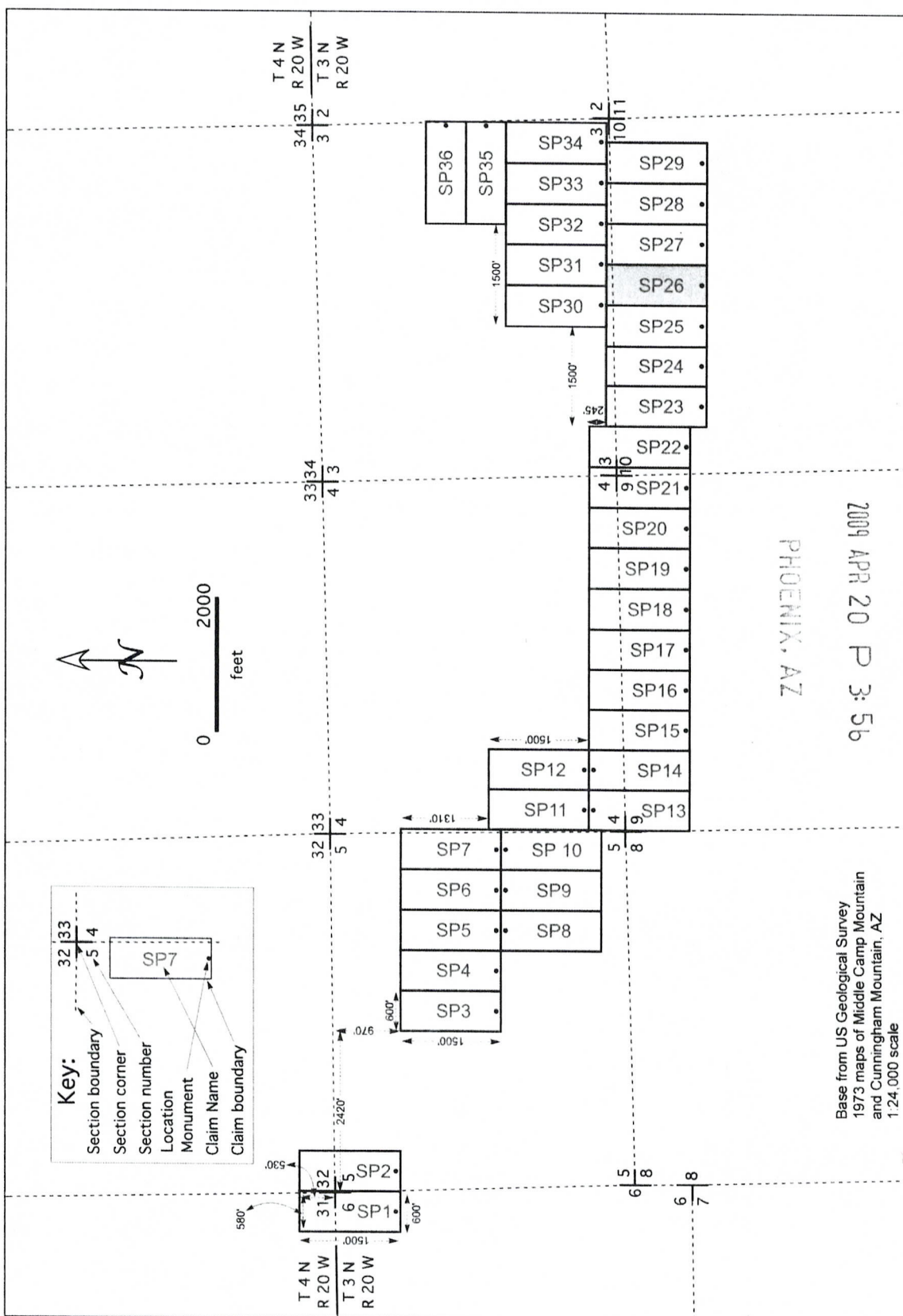
LODE MINING CLAIM MAP

(This map must be attached to Location Notice)

Map of the SP26 Lode

Map was prepared from an actual field survey of said Lode Claim and attached to and hereby made a part of the Location Notice.

1. Name and address of Locator of Claim: **RRI Exploration Inc.**
502 East John Street
Carson City, Nevada 89706
2. The Lode Mining Claim is located in the Section(s), 3, 10, T 3 N, R 20 W, Gila and Salt River Base and Meridian, La Paz County, Arizona.
3. The corner, center-line, and location monuments are made up of wooden posts at least 4 feet long and marked with metal tags.
4. Each claim is 1500' long and 600' wide, unless noted. The claims are oriented in a north-south direction, unless noted.
5. All claims are tied into the surveyed northwest corner of Section 5, Township 3 N, Range 20 W, Gila and Salt River Base and Meridian. The northwest corner of the SP 3 Lode Claim lies approximately 970 feet south and 2420 feet east of said monument.




ANC 396495

When recorded, return to:
RRI Exploration Inc.
502 East John Street
Carson City, Nevada 89706

LOCATION NOTICE FOR LODE MINING CLAIM

NOTICE IS HEREBY GIVEN that the SP27 lode mining claim has been located by **RRI Exploration Inc.**, whose current mailing address is:
502 East John Street, Carson City, NV 89706



The general course of this claim is north-south and it is situated in La Paz County, Arizona. This claim is 1500 feet in length and 600 feet in width. This claim runs from the location monument on which this location notice is posted approximately 1480 feet in a north direction to the north end line and 20 feet in a south direction to the south end line. This claim is marked by six monuments, one at each corner and one at the center of each end line of the claim.

The location monument on which this notice is posted is situated within Section 10, Township 3N, Range 20W, Gila Salt River Base and Meridian, Arizona and this claim encompasses portions of the following quarter section(s), section(s), Township(s) and Range(s):
SE1/4 of Sec. 3 and NE1/4 of Sec. 10, T. 3N, R. 20W
Gila Salt River Base and Meridian, Arizona.

The locality of this claim with reference to some natural object or permanent monument and additional information (if any) concerning its locality are as follows: The Northwest corner of the claim with reference to a permanent monument is **4,025 feet south and 13,820 feet east from the surveyed northwest corner of Section 5, T. 3N, R. 20W.**

DATED AND POSTED on the ground this 9th day of April 2009.

LOCATOR (s) [Signature]
Chris Creel
Agent for: RRI Exploration Inc.

AMC 396496

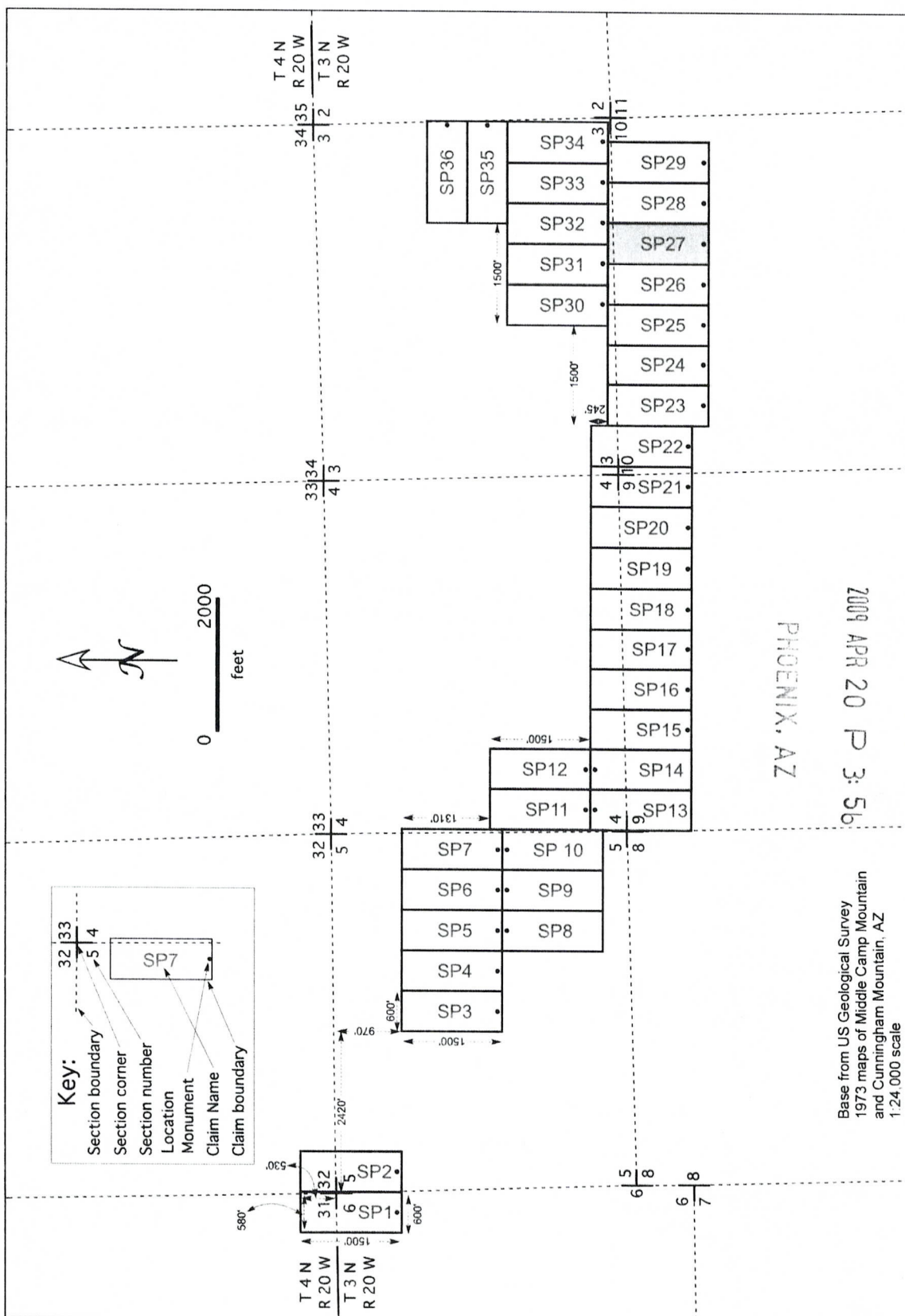
LODE MINING CLAIM MAP

(This map must be attached to Location Notice)

Map of the SP27 Lode

Map was prepared from an actual field survey of said Lode Claim and attached to and hereby made a part of the Location Notice.

1. Name and address of Locator of Claim: **RRI Exploration Inc.**
502 East John Street
Carson City, Nevada 89706
2. The Lode Mining Claim is located in the Section(s), 3, 10, T 3 N, R 20 W, Gila and Salt River Base and Meridian, La Paz County, Arizona.
3. The corner, center-line, and location monuments are made up of wooden posts at least 4 feet long and marked with metal tags.
4. Each claim is 1500' long and 600' wide, unless noted. The claims are oriented in a north-south direction, unless noted.
5. All claims are tied into the surveyed northwest corner of Section 5, Township 3 N, Range 20 W, Gila and Salt River Base and Meridian. The northwest corner of the SP 3 Lode Claim lies approximately 970 feet south and 2420 feet east of said monument.



When recorded, return to:
RRI Exploration Inc.
502 East John Street
Carson City, Nevada 89706

LOCATION NOTICE FOR LODE MINING CLAIM

NOTICE IS HEREBY GIVEN that the SP28 lode mining claim has been located by **RRI Exploration Inc.**, whose current mailing address is:
502 East John Street, Carson City, NV 89706

RECEIVED
BLM RECEIVED OFFICE
2009 APR 20 P 3:56
PHOENIX, AZ
BLM
Date
Stamp

The general course of this claim is north-south and it is situated in La Paz County, Arizona. This claim is 1500 feet in length and 600 feet in width. This claim runs from the location monument on which this location notice is posted approximately 1480 feet in a north direction to the north end line and 20 feet in a south direction to the south end line. This claim is marked by six monuments, one at each corner and one at the center of each end line of the claim.

The location monument on which this notice is posted is situated within Section 10, Township 3N, Range 20W, Gila Salt River Base and Meridian, Arizona and this claim encompasses portions of the following quarter section(s), section(s), Township(s) and Range(s):
SE1/4 of Sec. 3 and NE1/4 of Sec. 10, T. 3N, R. 20W
Gila Salt River Base and Meridian, Arizona.

The locality of this claim with reference to some natural object or permanent monument and additional information (if any) concerning its locality are as follows: The Northwest corner of the claim with reference to a permanent monument is **4,025 feet south and 14,420 feet east from the surveyed northwest corner of Section 5, T. 3N, R. 20W.**

DATED AND POSTED on the ground this 9th day of April 2009.

LOCATOR (s) [Signature]
Chris Creel
Agent for: RRI Exploration Inc.

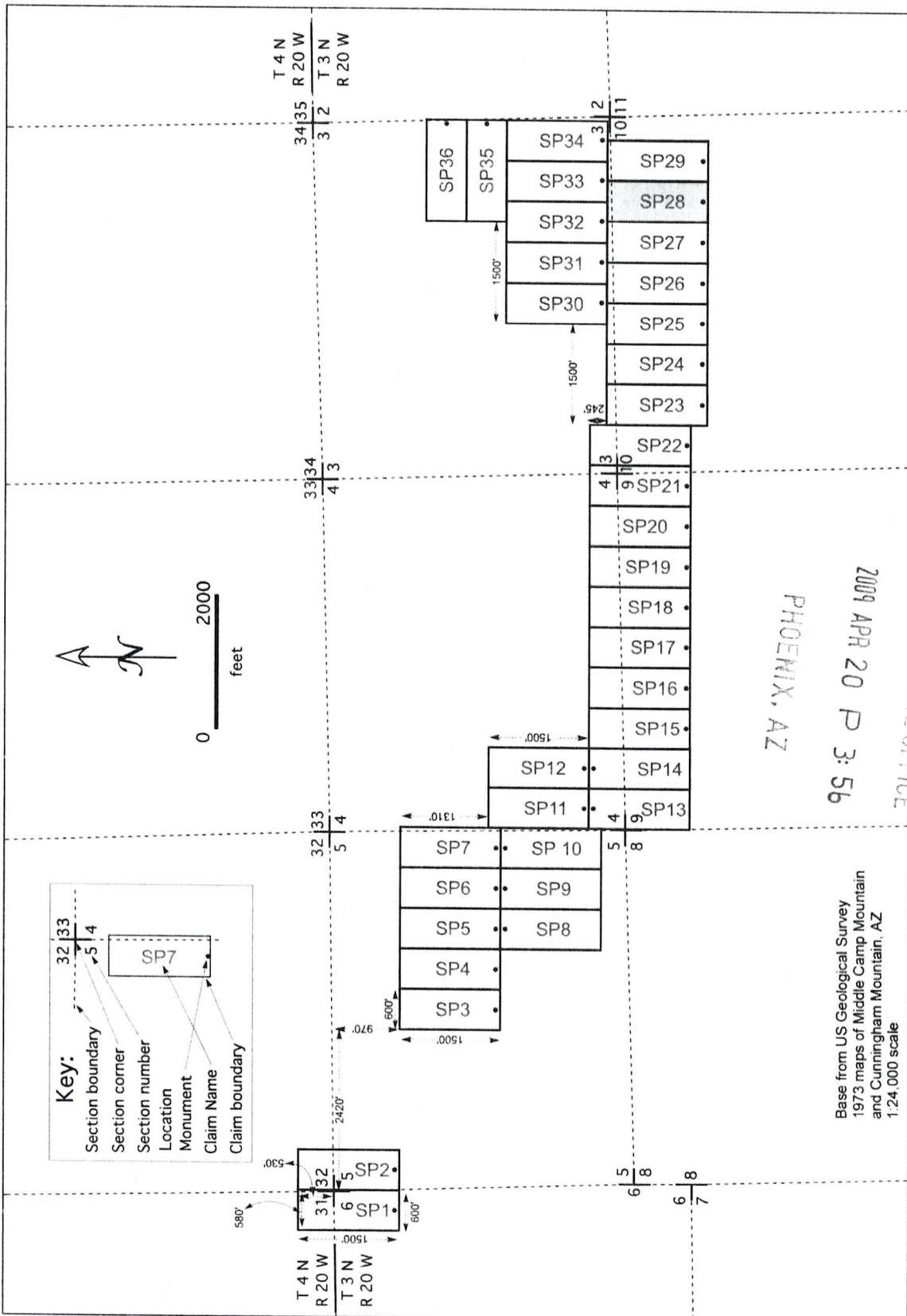
LODE MINING CLAIM MAP

(This map must be attached to Location Notice)

Map of the SP28 Lode

Map was prepared from an actual field survey of said Lode Claim and attached to and hereby made a part of the Location Notice.

1. Name and address of Locator of Claim: **RRI Exploration Inc.**
502 East John Street
Carson City, Nevada 89706
2. The Lode Mining Claim is located in the Section(s), 3, 10, T 3 N, R 20 W, Gila and Salt River Base and Meridian, La Paz County, Arizona.
3. The corner, center-line, and location monuments are made up of wooden posts at least 4 feet long and marked with metal tags.
4. Each claim is 1500' long and 600' wide, unless noted. The claims are oriented in a north-south direction, unless noted.
5. All claims are tied into the surveyed northwest corner of Section 5, Township 3 N, Range 20 W, Gila and Salt River Base and Meridian. The northwest corner of the SP 3 Lode Claim lies approximately 970 feet south and 2420 feet east of said monument.



AMC 396497

When recorded, return to:
RRI Exploration Inc.
502 East John Street
Carson City, Nevada 89706

LOCATION NOTICE FOR LODE MINING CLAIM

NOTICE IS HEREBY GIVEN that the SP29 lode mining claim has been located by **RRI Exploration Inc.**, whose current mailing address is:
502 East John Street, Carson City, NV 89706

BLM Date Stamp	2009 APR 20 P 3: 56 PHOENIX, AZ	RECEIVED BLM, AZ STATE OFFICE
----------------------	------------------------------------	----------------------------------

The general course of this claim is north-south and it is situated in La Paz County, Arizona. This claim is 1500 feet in length and 600 feet in width. This claim runs from the location monument on which this location notice is posted approximately 1480 feet in a north direction to the north end line and 20 feet in a south direction to the south end line. This claim is marked by six monuments, one at each corner and one at the center of each end line of the claim.

The location monument on which this notice is posted is situated within Section 10, Township 3N, Range 20W, Gila Salt River Base and Meridian, Arizona and this claim encompasses portions of the following quarter section(s), section(s), Township(s) and Range(s):
SE1/4 of Sec. 3 and NE1/4 of Sec. 10, T. 3N, R. 20W
Gila Salt River Base and Meridian, Arizona.

The locality of this claim with reference to some natural object or permanent monument and additional information (if any) concerning its locality are as follows: The Northwest corner of the claim with reference to a permanent monument is **4,025 feet south and 15,020 feet east from the surveyed northwest corner of Section 5, T. 3N, R. 20W.**

DATED AND POSTED on the ground this 9th day of April 2009.

LOCATOR (s) [Signature]
Chris Creel
Agent for: RRI Exploration Inc.

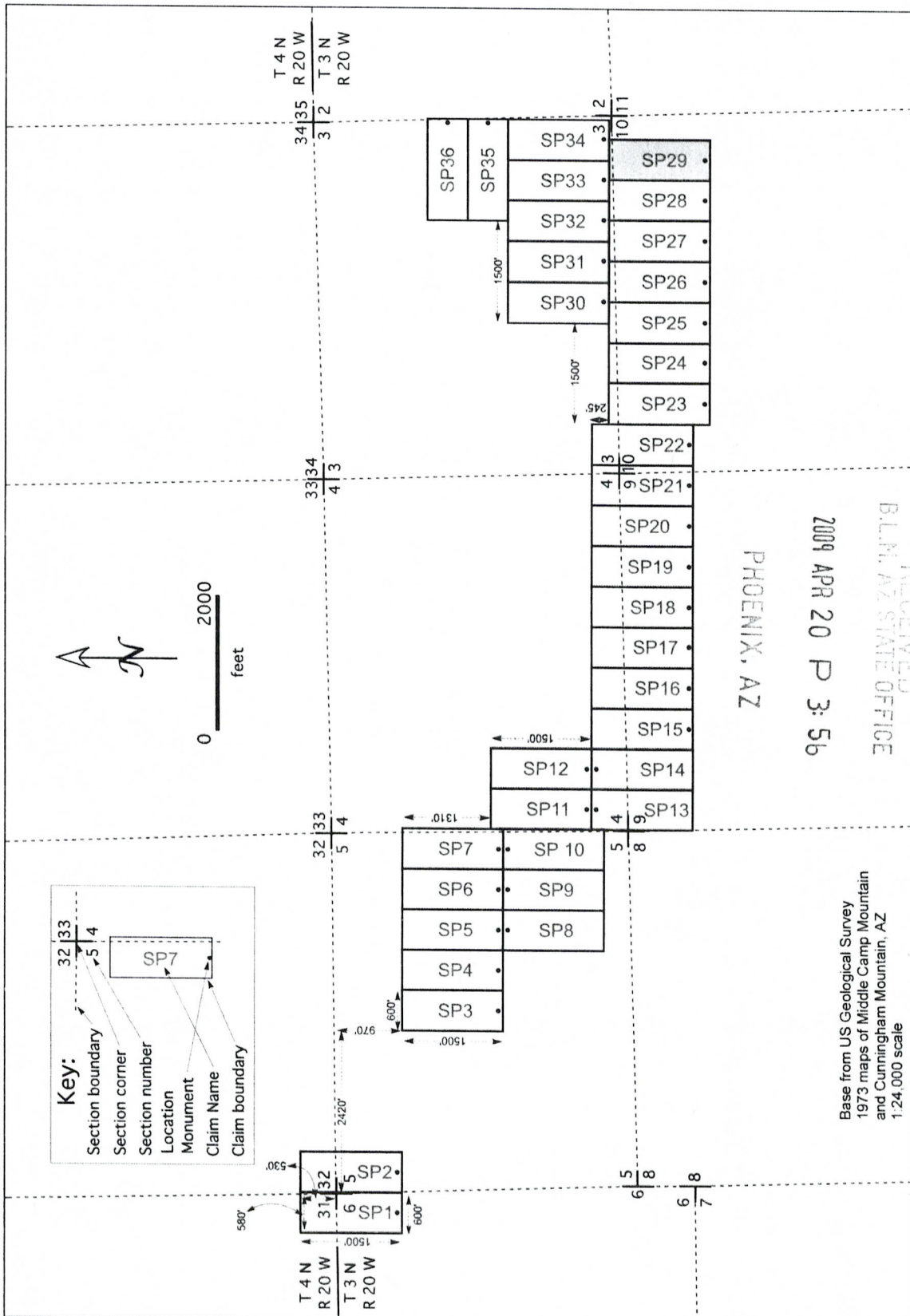
LODE MINING CLAIM MAP

(This map must be attached to Location Notice)

Map of the SP29 Lode

Map was prepared from an actual field survey of said Lode Claim and attached to and hereby made a part of the Location Notice.

1. Name and address of Locator of Claim: **RRI Exploration Inc.**
502 East John Street
Carson City, Nevada 89706
2. The Lode Mining Claim is located in the Section(s), 3, 10, T 3 N, R 20 W, Gila and Salt River Base and Meridian, La Paz County, Arizona.
3. The corner, center-line, and location monuments are made up of wooden posts at least 4 feet long and marked with metal tags.
4. Each claim is 1500' long and 600' wide, unless noted. The claims are oriented in a north-south direction, unless noted.
5. All claims are tied into the surveyed northwest corner of Section 5, Township 3 N, Range 20 W, Gila and Salt River Base and Meridian. The northwest corner of the SP 3 Lode Claim lies approximately 970 feet south and 2420 feet east of said monument.



When recorded, return to:
RRI Exploration Inc.
502 East John Street
Carson City, Nevada 89706

LOCATION NOTICE FOR LODE MINING CLAIM

NOTICE IS HEREBY GIVEN that the **SP30** lode mining claim has been located by **RRI Exploration Inc.**, whose current mailing address is:
502 East John Street, Carson City, NV 89706

RECORDED
BLM AZ STATE OFFICE
2009 APR 20 P 3
PHOENIX, AZ
BLM
Date
Stamp

The general course of this claim is north-south and it is situated in La Paz County, Arizona. This claim is 1500 feet in length and 600 feet in width. This claim runs from the location monument on which this location notice is posted approximately 1480 feet in a north direction to the north end line and 20 feet in a south direction to the south end line. This claim is marked by six monuments, one at each corner and one at the center of each end line of the claim.

The location monument on which this notice is posted is situated within Section 3, Township 3N, Range 20W, Gila Salt River Base and Meridian, Arizona and this claim encompasses portions of the following quarter section(s), section(s), Township(s) and Range(s):
SW1/4 and SE1/4 of Sec. 3, T. 3N, R. 20W
Gila Salt River Base and Meridian, Arizona.

The locality of this claim with reference to some natural object or permanent monument and additional information (if any) concerning its locality are as follows: The Northwest corner of the claim with reference to a permanent monument is **2,525 feet south and 12,920 feet east from the surveyed northwest corner of Section 5, T. 3N, R. 20W.**

DATED AND POSTED on the ground this, 5th day of April 2009.

LOCATOR (s) [Signature]
Chris Creel
Agent for: RRI Exploration Inc.

AMC 396499

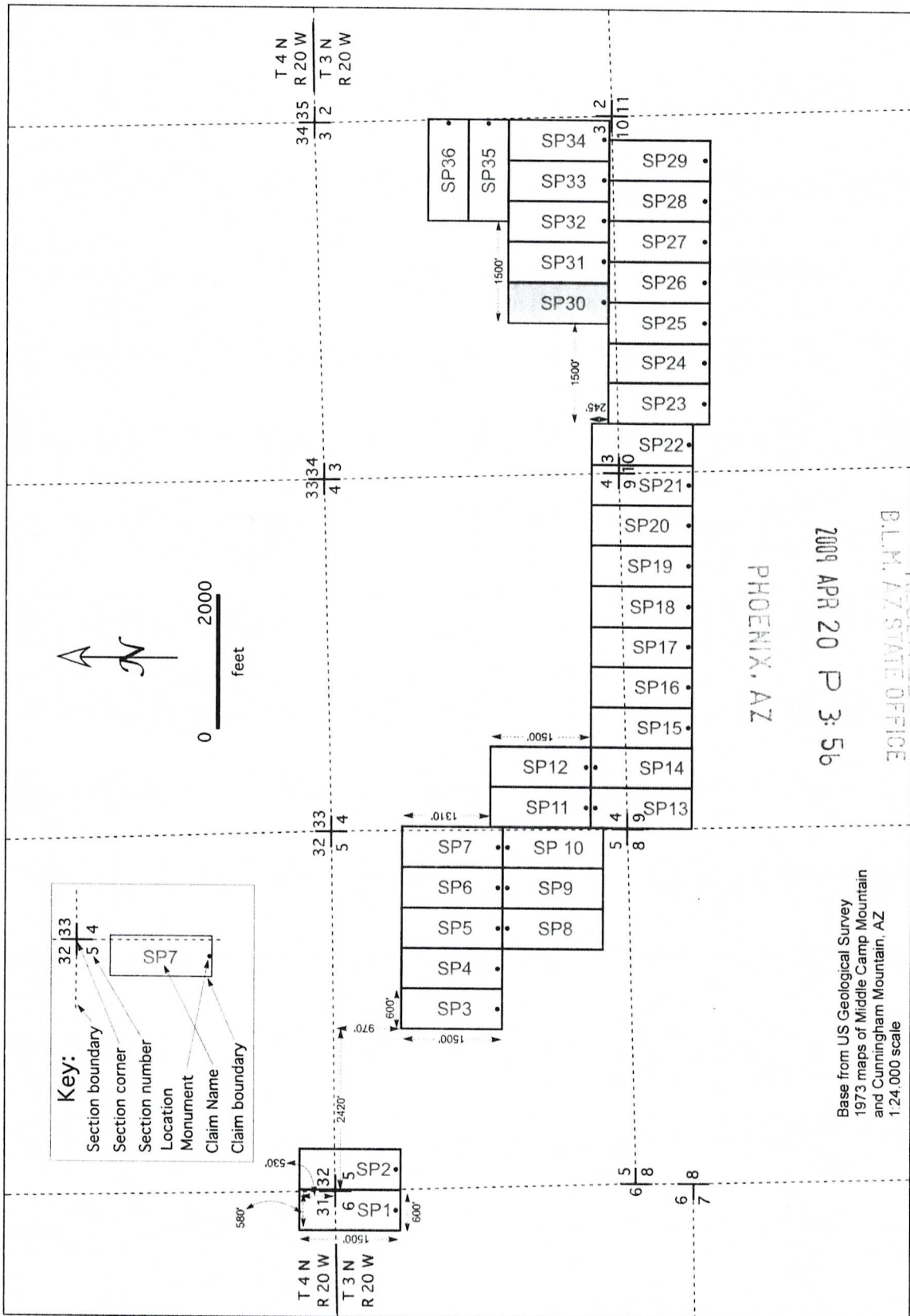
LODE MINING CLAIM MAP

(This map must be attached to Location Notice)

Map of the SP30 Lode

Map was prepared from an actual field survey of said Lode Claim and attached to and hereby made a part of the Location Notice.

1. Name and address of Locator of Claim: **RRI Exploration Inc.**
502 East John Street
Carson City, Nevada 89706
2. The Lode Mining Claim is located in the Section(s), 3, T 3 N, R 20 W, Gila and Salt River Base and Meridian, La Paz County, Arizona.
3. The corner, center-line, and location monuments are made up of wooden posts at least 4 feet long and marked with metal tags.
4. Each claim is 1500' long and 600' wide, unless noted. The claims are oriented in a north-south direction, unless noted.
5. All claims are tied into the surveyed northwest corner of Section 5, Township 3 N, Range 20 W, Gila and Salt River Base and Meridian. The northwest corner of the SP 3 Lode Claim lies approximately 970 feet south and 2420 feet east of said monument.



ANC 396499

When recorded, return to:
RRI Exploration Inc.
502 East John Street
Carson City, Nevada 89706

LOCATION NOTICE FOR LODE MINING CLAIM

NOTICE IS HEREBY GIVEN that the SP31 lode mining claim has been located by **RRI Exploration Inc.**, whose current mailing address is:
502 East John Street, Carson City, NV 89706

RECEIVED
BLM / AZ STAFF OFFICE
2009 APR 20 P 3:56
PHOENIX, AZ
BLM
Date
Stamp

The general course of this claim is north-south and it is situated in La Paz County, Arizona. This claim is 1500 feet in length and 600 feet in width. This claim runs from the location monument on which this location notice is posted approximately 1480 feet in a north direction to the north end line and 20 feet in a south direction to the south end line. This claim is marked by six monuments, one at each corner and one at the center of each end line of the claim.

The location monument on which this notice is posted is situated within Section 3, Township 3N, Range 20W, Gila Salt River Base and Meridian, Arizona and this claim encompasses portions of the following quarter section(s), section(s), Township(s) and Range(s):
SE1/4 of Sec. 3, T. 3N, R. 20W
Gila Salt River Base and Meridian, Arizona.

The locality of this claim with reference to some natural object or permanent monument and additional information (if any) concerning its locality are as follows: The Northwest corner of the claim with reference to a permanent monument is **2,525 feet south and 13,520 feet east from the surveyed northwest corner of Section 5, T. 3N, R. 20W.**

DATED AND POSTED on the ground this 8th day of April 2009.

LOCATOR (s) [Signature]
Chris Creel
Agent for: RRI Exploration Inc.

AMC 396500

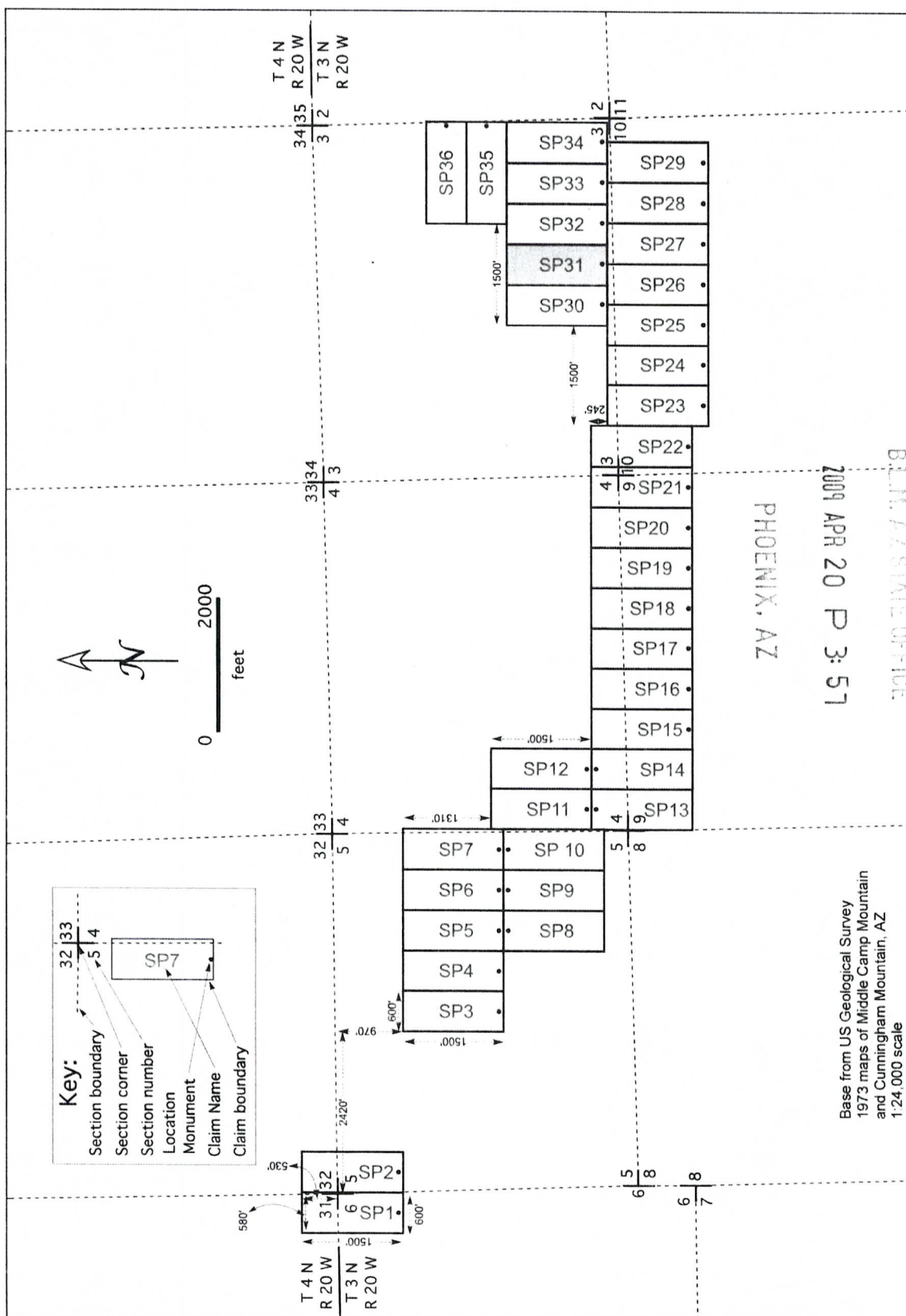
LODE MINING CLAIM MAP

(This map must be attached to Location Notice)

Map of the SP31 Lode

Map was prepared from an actual field survey of said Lode Claim and attached to and hereby made a part of the Location Notice.

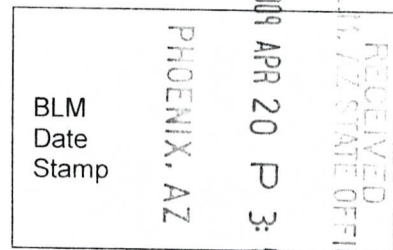
1. Name and address of Locator of Claim: **RRI Exploration Inc.**
502 East John Street
Carson City, Nevada 89706
2. The Lode Mining Claim is located in the Section(s), 3, T 3 N, R 20 W, Gila and Salt River Base and Meridian, La Paz County, Arizona.
3. The corner, center-line, and location monuments are made up of wooden posts at least 4 feet long and marked with metal tags.
4. Each claim is 1500' long and 600' wide, unless noted. The claims are oriented in a north-south direction, unless noted.
5. All claims are tied into the surveyed northwest corner of Section 5, Township 3 N, Range 20 W, Gila and Salt River Base and Meridian. The northwest corner of the SP 3 Lode Claim lies approximately 970 feet south and 2420 feet east of said monument.



When recorded, return to:
RRI Exploration Inc.
502 East John Street
Carson City, Nevada 89706

LOCATION NOTICE FOR LODE MINING CLAIM

NOTICE IS HEREBY GIVEN that the SP32 lode mining claim has been located by **RRI Exploration Inc.**, whose current mailing address is:
502 East John Street, Carson City, NV 89706



The general course of this claim is north-south and it is situated in La Paz County, Arizona. This claim is 1500 feet in length and 600 feet in width. This claim runs from the location monument on which this location notice is posted approximately 1480 feet in a north direction to the north end line and 20 feet in a south direction to the south end line. This claim is marked by six monuments, one at each corner and one at the center of each end line of the claim.

The location monument on which this notice is posted is situated within Section 3, Township 3N, Range 20W, Gila Salt River Base and Meridian, Arizona and this claim encompasses portions of the following quarter section(s), section(s), Township(s) and Range(s):
SE1/4 of Sec. 3, T. 3N, R. 20W
Gila Salt River Base and Meridian, Arizona.

The locality of this claim with reference to some natural object or permanent monument and additional information (if any) concerning its locality are as follows: The Northwest corner of the claim with reference to a permanent monument is **2,525 feet south and 14,120 feet east from the surveyed northwest corner of Section 5, T. 3N, R. 20W.**

DATED AND POSTED on the ground this 8th day of April 2009.

LOCATOR (s) [Signature]
Chris Creel
Agent for: RRI Exploration Inc.

ANC 396501

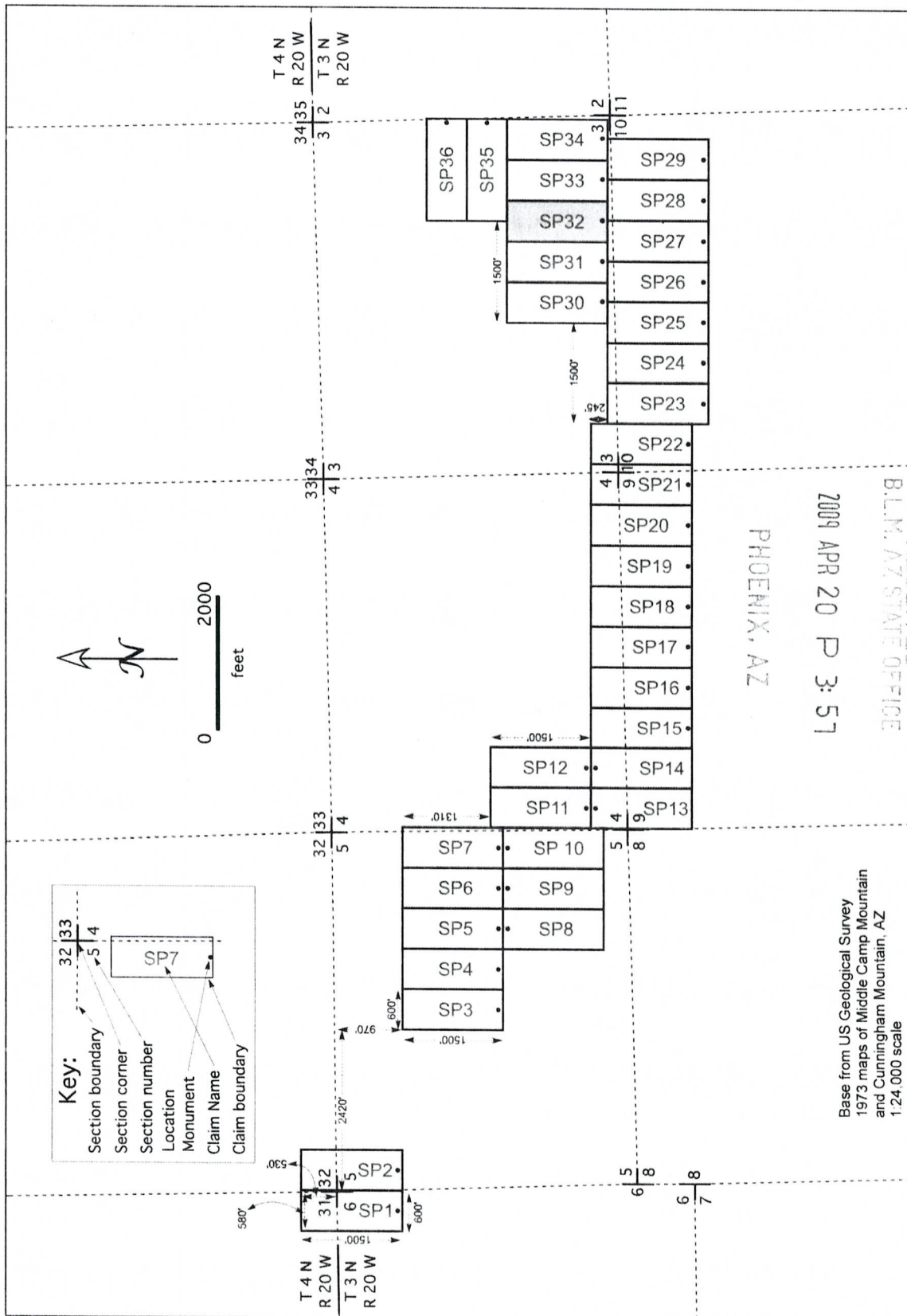
LODE MINING CLAIM MAP

(This map must be attached to Location Notice)

Map of the SP32 Lode

Map was prepared from an actual field survey of said Lode Claim and attached to and hereby made a part of the Location Notice.

1. Name and address of Locator of Claim: **RRI Exploration Inc.**
502 East John Street
Carson City, Nevada 89706
2. The Lode Mining Claim is located in the Section(s), 3, T 3 N, R 20 W, Gila and Salt River Base and Meridian, La Paz County, Arizona.
3. The corner, center-line, and location monuments are made up of wooden posts at least 4 feet long and marked with metal tags.
4. Each claim is 1500' long and 600' wide, unless noted. The claims are oriented in a north-south direction, unless noted.
5. All claims are tied into the surveyed northwest corner of Section 5, Township 3 N, Range 20 W, Gila and Salt River Base and Meridian. The northwest corner of the SP 3 Lode Claim lies approximately 970 feet south and 2420 feet east of said monument.



Base from US Geological Survey
1973 maps of Middle Camp Mountain
and Cunningham Mountain, AZ
1:24,000 scale


PHOENIX, AZ
2009 APR 20 P 3:51
B.L.M. AZ STATE OFFICE
RECEIVED

AMC 396501

When recorded, return to:
RRI Exploration Inc.
502 East John Street
Carson City, Nevada 89706

LOCATION NOTICE FOR LODE MINING CLAIM

NOTICE IS HEREBY GIVEN that the SP33 lode mining claim has been located by **RRI Exploration Inc.**, whose current mailing address is:
502 East John Street, Carson City, NV 89706



The general course of this claim is north-south and it is situated in La Paz County, Arizona. This claim is 1500 feet in length and 600 feet in width. This claim runs from the location monument on which this location notice is posted approximately 1480 feet in a north direction to the north end line and 20 feet in a south direction to the south end line. This claim is marked by six monuments, one at each corner and one at the center of each end line of the claim.

The location monument on which this notice is posted is situated within Section 3, Township 3N, Range 20W, Gila Salt River Base and Meridian, Arizona and this claim encompasses portions of the following quarter section(s), section(s), Township(s) and Range(s):
SE1/4 of Sec. 3, T. 3N, R. 20W
Gila Salt River Base and Meridian, Arizona.

The locality of this claim with reference to some natural object or permanent monument and additional information (if any) concerning its locality are as follows: The Northwest corner of the claim with reference to a permanent monument is **2,525 feet south and 14,720 feet east from the surveyed northwest corner of Section 5, T. 3N, R. 20W.**

DATED AND POSTED on the ground this 8th day of April 2009.

LOCATOR (s) [Signature]
Chris Creel
Agent for: RRI Exploration Inc.

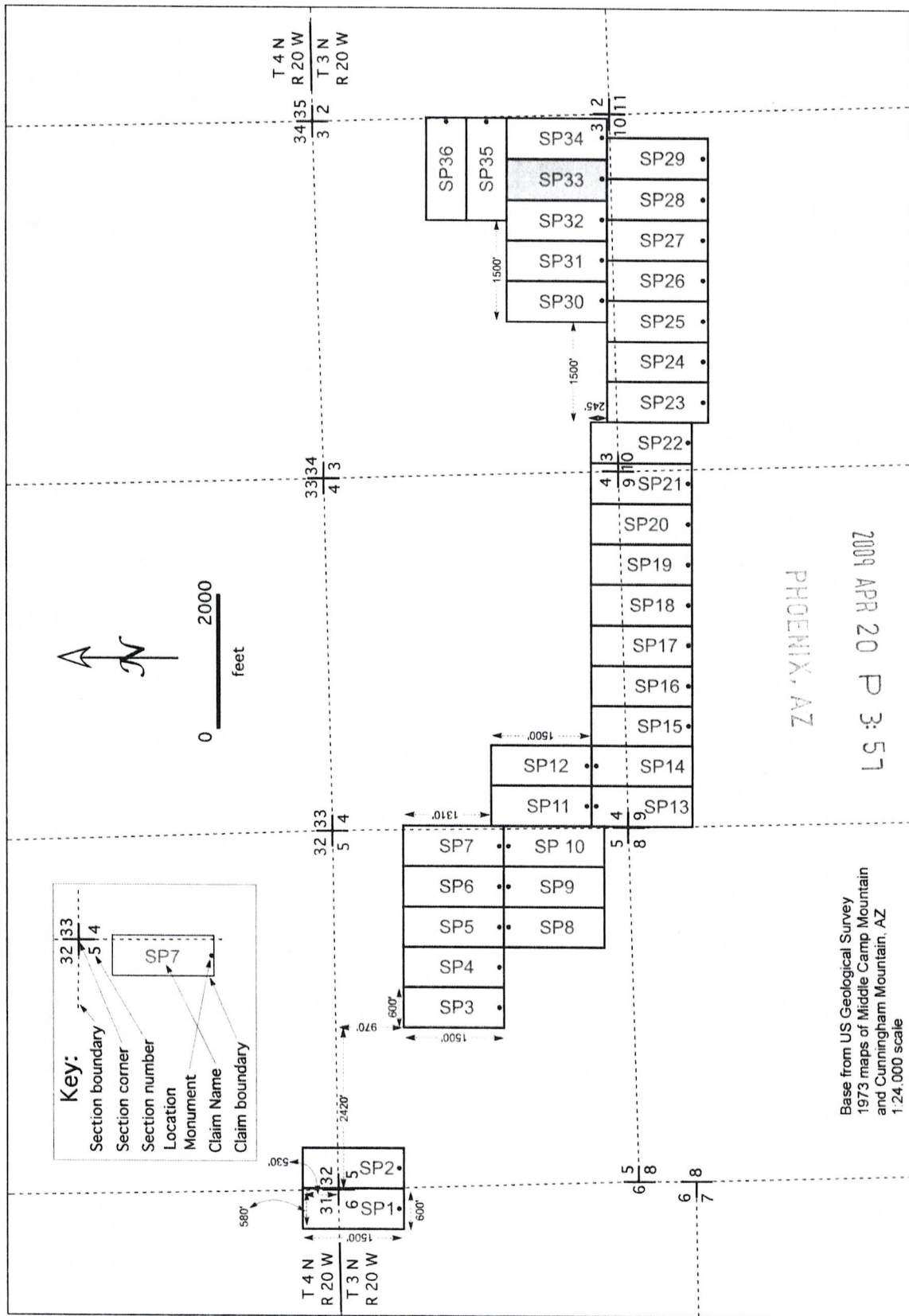
LODE MINING CLAIM MAP

(This map must be attached to Location Notice)

Map of the SP33 Lode

Map was prepared from an actual field survey of said Lode Claim and attached to and hereby made a part of the Location Notice.

1. Name and address of Locator of Claim: **RRI Exploration Inc.**
502 East John Street
Carson City, Nevada 89706
2. The Lode Mining Claim is located in the Section(s), 3, T 3 N, R 20 W, Gila and Salt River Base and Meridian, La Paz County, Arizona.
3. The corner, center-line, and location monuments are made up of wooden posts at least 4 feet long and marked with metal tags.
4. Each claim is 1500' long and 600' wide, unless noted. The claims are oriented in a north-south direction, unless noted.
5. All claims are tied into the surveyed northwest corner of Section 5, Township 3 N, Range 20 W, Gila and Salt River Base and Meridian. The northwest corner of the SP 3 Lode Claim lies approximately 970 feet south and 2420 feet east of said monument.



AMC 396502

When recorded, return to:
RRI Exploration Inc.
502 East John Street
Carson City, Nevada 89706

LOCATION NOTICE FOR LODE MINING CLAIM

NOTICE IS HEREBY GIVEN that the SP34 lode mining claim has been located by **RRI Exploration Inc.**, whose current mailing address is:
502 East John Street, Carson City, NV 89706

RECEIVED
BLM DISTRICT OFFICE
PHOENIX, AZ
2009 APR 20 P 3: 51
BLM
Date
Stamp

The general course of this claim is north-south and it is situated in La Paz County, Arizona. This claim is 1500 feet in length and 600 feet in width. This claim runs from the location monument on which this location notice is posted approximately 1480 feet in a north direction to the north end line and 20 feet in a south direction to the south end line. This claim is marked by six monuments, one at each corner and one at the center of each end line of the claim.

The location monument on which this notice is posted is situated within Section 3, Township 3N, Range 20W, Gila Salt River Base and Meridian, Arizona and this claim encompasses portions of the following quarter section(s), section(s), Township(s) and Range(s):
SE1/4 of Sec. 3, T. 3N, R. 20W
Gila Salt River Base and Meridian, Arizona.

The locality of this claim with reference to some natural object or permanent monument and additional information (if any) concerning its locality are as follows: The Northwest corner of the claim with reference to a permanent monument is **2,525 feet south and 15,320 feet east from the surveyed northwest corner of Section 5, T. 3N, R. 20W.**

DATED AND POSTED on the ground this 8th day of April 2009.

LOCATOR (s) [Signature]
Chris Creel
Agent for: RRI Exploration Inc.

AMC 396503

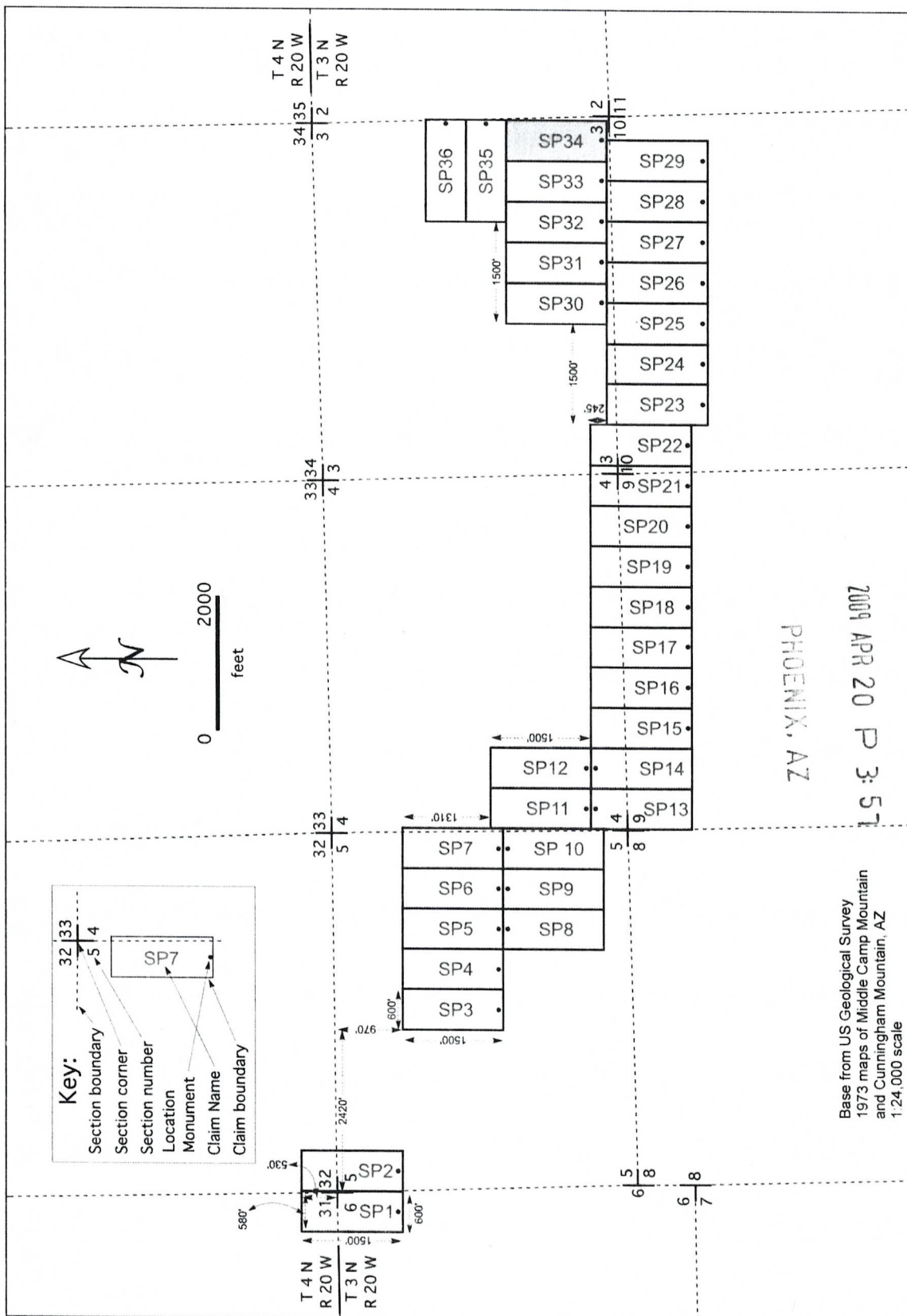
LODE MINING CLAIM MAP

(This map must be attached to Location Notice)

Map of the SP34 Lode

Map was prepared from an actual field survey of said Lode Claim and attached to and hereby made a part of the Location Notice.

1. Name and address of Locator of Claim: **RRI Exploration Inc.**
502 East John Street
Carson City, Nevada 89706
2. The Lode Mining Claim is located in the Section(s), 3, T 3 N, R 20 W, Gila and Salt River Base and Meridian, La Paz County, Arizona.
3. The corner, center-line, and location monuments are made up of wooden posts at least 4 feet long and marked with metal tags.
4. Each claim is 1500' long and 600' wide, unless noted. The claims are oriented in a north-south direction, unless noted.
5. All claims are tied into the surveyed northwest corner of Section 5, Township 3 N, Range 20 W, Gila and Salt River Base and Meridian. The northwest corner of the SP 3 Lode Claim lies approximately 970 feet south and 2420 feet east of said monument.



RECEIVED
BLM STATE OFFICE
PHOENIX, AZ
2009 APR 20 P 3: 51

Base from US Geological Survey
1973 maps of Middle Camp Mountain
and Cunningham Mountain, AZ
1:24,000 scale

AMC 396503

When recorded, return to:
RRI Exploration Inc.
502 East John Street
Carson City, Nevada 89706

LOCATION NOTICE FOR LODE MINING CLAIM

NOTICE IS HEREBY GIVEN that the SP35 lode mining claim has been located by **RRI Exploration Inc.**, whose current mailing address is:
502 East John Street, Carson City, NV 89706

RECEIVED
BLM AZ STATE OFFICE
2009 APR 20 P 3:57
PHOENIX, AZ
BLM
Date
Stamp

The general course of this claim is east-west and it is situated in La Paz County, Arizona. This claim is 1500 feet in length and 600 feet in width. This claim runs from the location monument on which this location notice is posted approximately 1480 feet in a west direction to the west end line and 20 feet in a east direction to the east end line. This claim is marked by six monuments, one at each corner and one at the center of each end line of the claim.

The location monument on which this notice is posted is situated within Section 3, Township 3N, Range 20W, Gila Salt River Base and Meridian, Arizona and this claim encompasses portions of the following quarter section(s), section(s), Township(s) and Range(s):
SE1/4 and of Sec. 3 and SW1/4 of Sec. 2, T. 3N, R. 20W
Gila Salt River Base and Meridian, Arizona.

The locality of this claim with reference to some natural object or permanent monument and additional information (if any) concerning its locality are as follows: The Northwest corner of the claim with reference to a permanent monument is **1,925 feet south and 14.420 feet east from the surveyed northwest corner of Section 5, T. 3N, R. 20W.**

DATED AND POSTED on the ground this 8th day of April 2009.

LOCATOR (s) [Signature]
Chris Creel
Agent for: RRI Exploration Inc.

AMC 396504

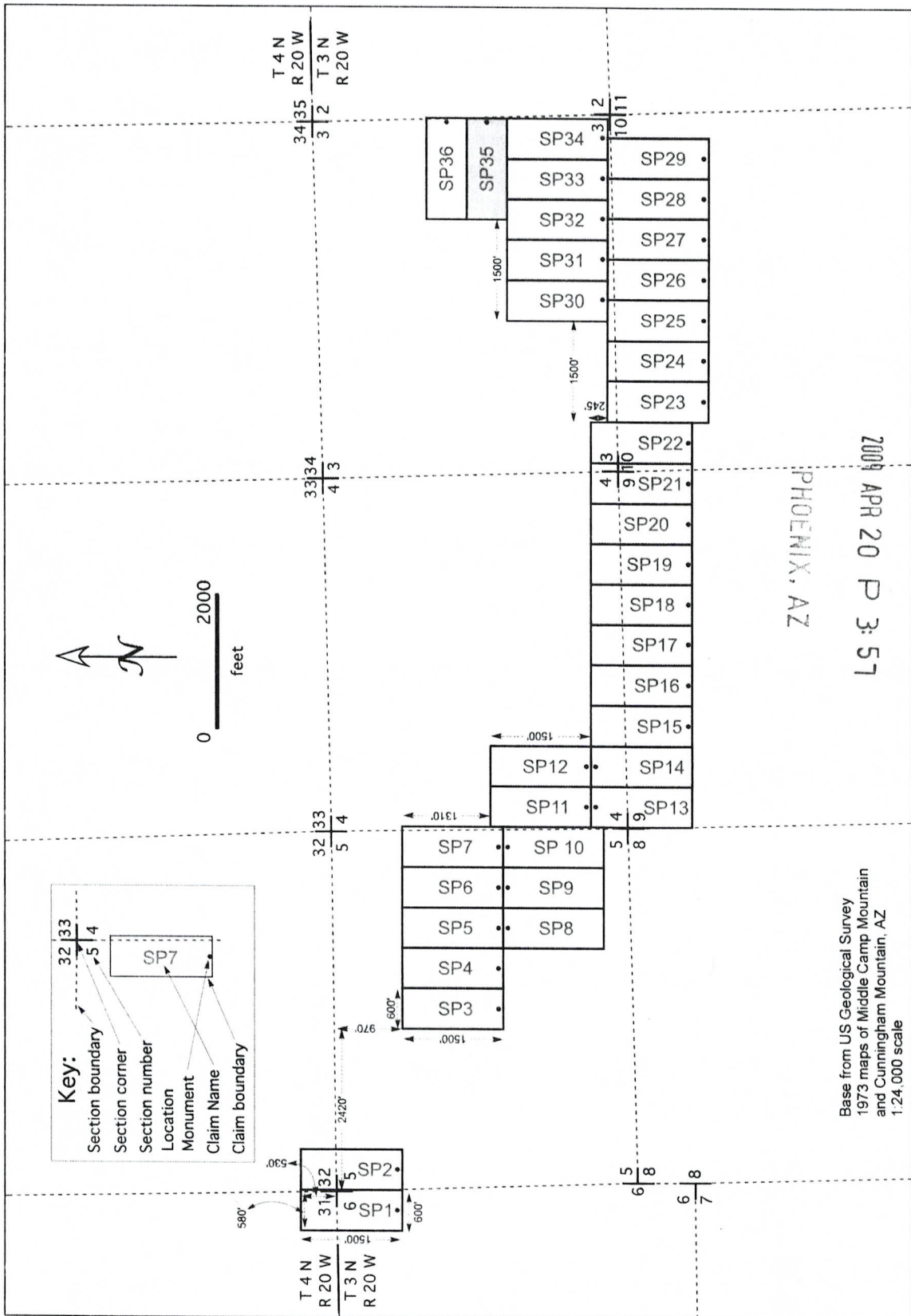
LODE MINING CLAIM MAP

(This map must be attached to Location Notice)

Map of the SP35 Lode

Map was prepared from an actual field survey of said Lode Claim and attached to and hereby made a part of the Location Notice.

1. Name and address of Locator of Claim: **RRI Exploration Inc.**
502 East John Street
Carson City, Nevada 89706
2. The Lode Mining Claim is located in the Section(s), 2, 3, T 3 N, R 20 W, Gila and Salt River Base and Meridian, La Paz County, Arizona.
3. The corner, center-line, and location monuments are made up of wooden posts at least 4 feet long and marked with metal tags.
4. Each claim is 1500' long and 600' wide, unless noted. The claims are oriented in a north-south direction, unless noted.
5. All claims are tied into the surveyed northwest corner of Section 5, Township 3 N, Range 20 W, Gila and Salt River Base and Meridian. The northwest corner of the SP 3 Lode Claim lies approximately 970 feet south and 2420 feet east of said monument.




AMG 396504

When recorded, return to:
RRI Exploration Inc.
502 East John Street
Carson City, Nevada 89706

LOCATION NOTICE FOR LODE MINING CLAIM

NOTICE IS HEREBY GIVEN that the SP36 lode mining claim has been located by **RRI Exploration Inc.**, whose current mailing address is:
502 East John Street, Carson City, NV 89706



The general course of this claim is east-west and it is situated in La Paz County, Arizona. This claim is 1500 feet in length and 600 feet in width. This claim runs from the location monument on which this location notice is posted approximately 1480 feet in a west direction to the west end line and 20 feet in a east direction to the east end line. This claim is marked by six monuments, one at each corner and one at the center of each end line of the claim.

The location monument on which this notice is posted is situated within Section 3, Township 3N, Range 20W, Gila Salt River Base and Meridian, Arizona and this claim encompasses portions of the following quarter section(s), section(s), Township(s) and Range(s):
SE1/4 and NE1/4 of Sec. 3, and NW1/4 and SW1/4 of Sec. 2, T. 3N, R. 20W
Gila Salt River Base and Meridian, Arizona.

The locality of this claim with reference to some natural object or permanent monument and additional information (if any) concerning its locality are as follows: The Northwest corner of the claim with reference to a permanent monument is **1,325 feet south and 14,420 feet east from the surveyed northwest corner of Section 5, T. 3N, R. 20W.**

DATED AND POSTED on the ground this 8th day of April 2009.

LOCATOR (s) [Signature]
Chris Creel
Agent for: RRI Exploration Inc.

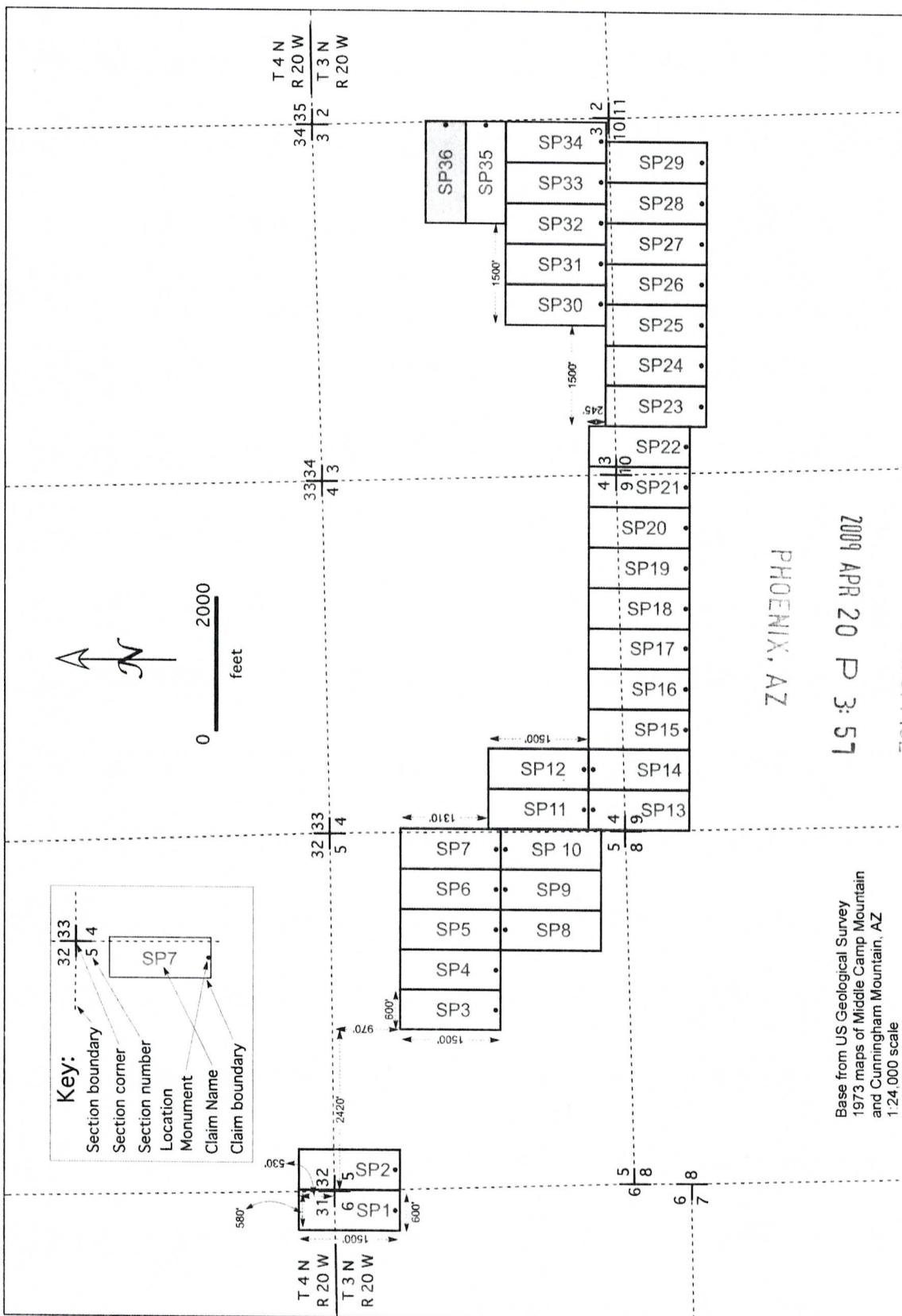
LODE MINING CLAIM MAP

(This map must be attached to Location Notice)

Map of the SP36 Lode

Map was prepared from an actual field survey of said Lode Claim and attached to and hereby made a part of the Location Notice.

1. Name and address of Locator of Claim: **RRI Exploration Inc.**
502 East John Street
Carson City, Nevada 89706
2. The Lode Mining Claim is located in the Section(s), 2, 3, T 3 N, R 20 W, Gila and Salt River Base and Meridian, La Paz County, Arizona.
3. The corner, center-line, and location monuments are made up of wooden posts at least 4 feet long and marked with metal tags.
4. Each claim is 1500' long and 600' wide, unless noted. The claims are oriented in a north-south direction, unless noted.
5. All claims are tied into the surveyed northwest corner of Section 5, Township 3 N, Range 20 W, Gila and Salt River Base and Meridian. The northwest corner of the SP 3 Lode Claim lies approximately 970 feet south and 2420 feet east of said monument.



AMG 396505

Input Parameters for Geographic Report with Land

System Id = CR

Admin State = AZ

Geo State =

Casetype Begins With

Case Disp Txt = AUTHORIZED, CANCELLED, EXPIRED, PENDING, REJECTED, RELINQUISHED, VOID, WITHDRAWN

Mer Twp Rng = 14 0030N 0200W

Section = 003, 004, 005, 006, 008, 009, 010

Mtrs =

Commodity =

Commodity Txt =

Pending Org =

Pend Org Decode =

Total Rows Returned: 4

Input Parameters for Geographic Report with Land

System Id = CR

Admin State = AZ

Geo State =

Casetype Begins With

Case Disp Txt = AUTHORIZED, CANCELLED, EXPIRED, PENDING, REJECTED, RELINQUISHED, VOID, WITHDRAWN

Mer Twp Rng = 14 0040N 0200W

Section = 031, 032

Mtrs =

Commodity =

Commodity Txt =

Pending Org =

Pend Org Decode =

Total Rows Returned: 32

RUN TIME: 01:54 PM

UNITED STATES DEPARTMENT OF INTERIOR
BUREAU OF LAND MANAGEMENT
GEOGRAPHIC REPORT WITH LAND
Sorted by Serial Number

RUN DATE: 04/20/2009
Page 1 of 1

Adm State: AZ

Serial Number: AZA 033508

Total Case Acres: 4.900

<u>Casetype</u>	<u>Case Disp</u>				<u>Sect</u>	<u>Sur Typ</u>	<u>Sur Num</u>	<u>Suff</u>	<u>Subdivision</u>	<u>Act Pend</u>
380913	PENDING	14	0030N	0200W	010	ALIQ			SESE;	Y

Serial Number: AZAR 0003819

Total Case Acres: 250.670

<u>Casetype</u>	<u>Case Disp</u>				<u>Sect</u>	<u>Sur Typ</u>	<u>Sur Num</u>	<u>Suff</u>	<u>Subdivision</u>	<u>Act Pend</u>
288100	AUTHORIZED	14	0030N	0200W	003	ALIQ LOTS			SENE; 1;	

Serial Number: AZPHX 0083225

Total Case Acres: 438.303

<u>Casetype</u>	<u>Case Disp</u>				<u>Sect</u>	<u>Sur Typ</u>	<u>Sur Num</u>	<u>Suff</u>	<u>Subdivision</u>	<u>Act Pend</u>
288100	AUTHORIZED	14	0030N	0200W	003	FF		1 1	NENE;	Y

RUN TIME: 01:57 PM

UNITED STATES DEPARTMENT OF INTERIOR
BUREAU OF LAND MANAGEMENT
GEOGRAPHIC REPORT WITH LAND
Sorted by Serial Number

RUN DATE: 04/20/2009
Page 1 of 4

Adm State: AZ

Serial Number: AZA 008829

Total Case Acres: 43.470

<u>Casetype</u>	<u>Case Disp</u>	14	0040N	0200W	<u>Sect</u>	<u>Sur Typ</u>	<u>Sur Num</u>	<u>Suff</u>	<u>Subdivision</u>	<u>Act Pend</u>
286203	AUTHORIZED				031	ALIQ			N2NE,NWNW;	
						LOTS			1,5;	
					032	ALIQ			N2NW;	

Serial Number: AZA 021968

Total Case Acres: 300.000

<u>Casetype</u>	<u>Case Disp</u>	14	0040N	0200W	<u>Sect</u>	<u>Sur Typ</u>	<u>Sur Num</u>	<u>Suff</u>	<u>Subdivision</u>	<u>Act Pend</u>
288100	AUTHORIZED				031	ALIQ			NE,W2NW;	
						LOTS			1,2,5,6;	
					032	ALIQ			S2N2;	

Serial Number: AZA 022287

Total Case Acres: 101.970

<u>Casetype</u>	<u>Case Disp</u>	14	0040N	0200W	<u>Sect</u>	<u>Sur Typ</u>	<u>Sur Num</u>	<u>Suff</u>	<u>Subdivision</u>	<u>Act Pend</u>
286203	AUTHORIZED				031	ALIQ			N2NE;	
						LOTS			1;	
						MNR		1	S2NWNW;	
					032	ALIQ			N2;	

Serial Number: AZA 031803

Total Case Acres: 87.700

<u>Casetype</u>	<u>Case Disp</u>	14	0040N	0200W	<u>Sect</u>	<u>Sur Typ</u>	<u>Sur Num</u>	<u>Suff</u>	<u>Subdivision</u>	<u>Act Pend</u>
286203	AUTHORIZED				031	ALIQ			N2N2,SENE,SEnw;	Y
					032				SWNE,S2N2;	Y

RUN TIME: 01:57 PM

UNITED STATES DEPARTMENT OF INTERIOR
BUREAU OF LAND MANAGEMENT
GEOGRAPHIC REPORT WITH LAND
Sorted by Serial Number

RUN DATE: 04/20/2009
Page 2 of 4

Adm State: AZ

Serial Number: AZA 03180301

Total Case Acres: 58.400

<u>Casetype</u>	<u>Case Disp</u>	14	0040N	0200W	<u>Sect</u>	<u>Sur Typ</u>	<u>Sur Num</u>	<u>Suff</u>	<u>Subdivision</u>	<u>Act Pend</u>
280004	AUTHORIZED				031	ALIQ			N2N2,SENE,SENW;	Y
					032				SWNE,S2N2;	Y

Serial Number: AZAR 0003819

Total Case Acres: 250.670

<u>Casetype</u>	<u>Case Disp</u>	14	0040N	0200W	<u>Sect</u>	<u>Sur Typ</u>	<u>Sur Num</u>	<u>Suff</u>	<u>Subdivision</u>	<u>Act Pend</u>
288100	AUTHORIZED				031	ALIQ			S2NE,SWNW;	
						LOTS			6;	
					032	ALIQ			S2N2;	

Serial Number: AZAR 0004169

Total Case Acres: 1.000

<u>Casetype</u>	<u>Case Disp</u>	14	0040N	0200W	<u>Sect</u>	<u>Sur Typ</u>	<u>Sur Num</u>	<u>Suff</u>	<u>Subdivision</u>	<u>Act Pend</u>
282105	AUTHORIZED				032	ALIQ			E2NE;	Y

Serial Number: AZAR 0026375

Total Case Acres: 1.000

<u>Casetype</u>	<u>Case Disp</u>	14	0040N	0200W	<u>Sect</u>	<u>Sur Typ</u>	<u>Sur Num</u>	<u>Suff</u>	<u>Subdivision</u>	<u>Act Pend</u>
282103	AUTHORIZED				032	ALIQ			N2NE;	Y

Serial Number: AZAR 0027681

Total Case Acres: 1.000

<u>Casetype</u>	<u>Case Disp</u>	14	0040N	0200W	<u>Sect</u>	<u>Sur Typ</u>	<u>Sur Num</u>	<u>Suff</u>	<u>Subdivision</u>	<u>Act Pend</u>
282105	AUTHORIZED				031	FF		1	NWNE,NENE,NENW;	Y

RUN TIME: 01:58 PM

UNITED STATES DEPARTMENT OF INTERIOR
BUREAU OF LAND MANAGEMENT
GEOGRAPHIC REPORT WITH LAND
Sorted by Serial Number

RUN DATE: 04/20/2009
Page 3 of 4

Adm State: AZ

							1			
								LOTS	1-5;	Y
				032		ALIQ			N2NW,NWNE;	Y

Serial Number: AZPHX 0083225
Total Case Acres: 438.303

<u>Casetype</u>	<u>Case Disp</u>	14	0040N	0200W	<u>Sect</u>	<u>Sur Typ</u>	<u>Sur Num</u>	<u>Suff</u>	<u>Subdivision</u>	<u>Act Pend</u>
288100	AUTHORIZED				031	FF		1	N2S2;	Y
					032	ALIQ		1		Y

Serial Number: AZPHX 0083392
Total Case Acres: 193.570

<u>Casetype</u>	<u>Case Disp</u>	14	0040N	0200W	<u>Sect</u>	<u>Sur Typ</u>	<u>Sur Num</u>	<u>Suff</u>	<u>Subdivision</u>	<u>Act Pend</u>
286203	AUTHORIZED				031	ALIQ		1	NE,SWNW;	Y
						LOTS		1	2,6;	Y
					032	ALIQ			N2;	Y

Serial Number: AZPHX 0083775
Total Case Acres: 50.500

<u>Casetype</u>	<u>Case Disp</u>	14	0040N	0200W	<u>Sect</u>	<u>Sur Typ</u>	<u>Sur Num</u>	<u>Suff</u>	<u>Subdivision</u>	<u>Act Pend</u>
282105	AUTHORIZED				031	FF		1	N2;	Y
					032	ALIQ		1	NW;	Y

RUN TIME: 01:58 PM

UNITED STATES DEPARTMENT OF INTERIOR
BUREAU OF LAND MANAGEMENT
GEOGRAPHIC REPORT WITH LAND
Sorted by Serial Number

RUN DATE: 04/20/2009
Page 4 of 4

Adm State: AZ

Serial Number: AZPHX 0084060

Total Case Acres: 49.400

<u>Casetype</u>	<u>Case Disp</u>	14	0040N	0200W	<u>Sect</u>	<u>Sur Typ</u>	<u>Sur Num</u>	<u>Suff</u>	<u>Subdivision</u>	<u>Act Pend</u>
282105	AUTHORIZED				032	ALIQ			N2;	Y

Serial Number: AZPHX 0086772

Total Case Acres: 1.000

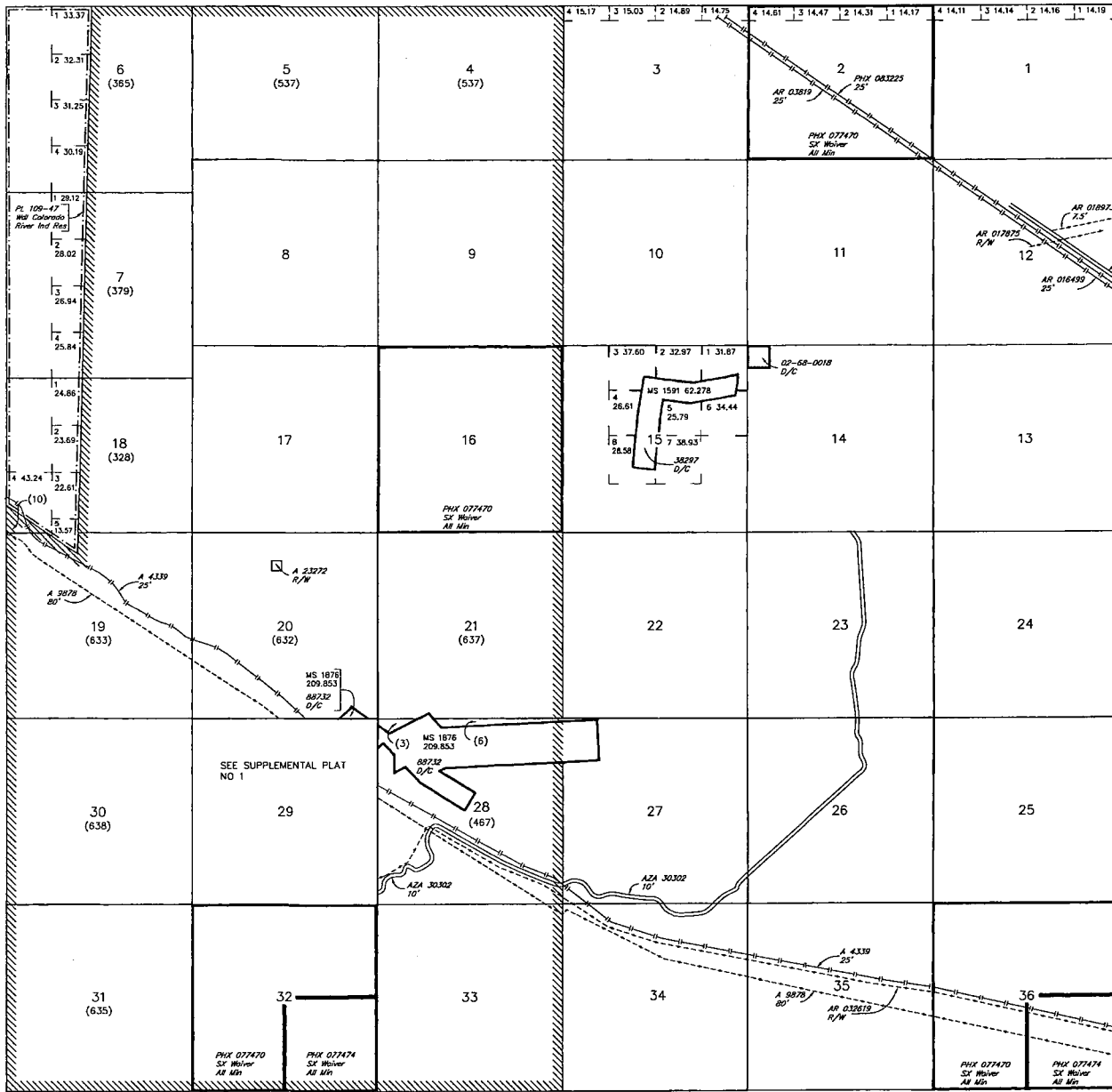
<u>Casetype</u>	<u>Case Disp</u>	14	0040N	0200W	<u>Sect</u>	<u>Sur Typ</u>	<u>Sur Num</u>	<u>Suff</u>	<u>Subdivision</u>	<u>Act Pend</u>
282105	AUTHORIZED				031	FF		1	M&B;	
					032			1		

PARTIALLY SURVEYED TOWNSHIP 3 NORTH RANGE 20 WEST OF THE GILA AND SALT RIVER MERIDIAN, ARIZONA

PROTRACTION DIAGRAM NO 17 OFFICIALLY FILED 12/7/1959

LA PAZ COUNTY
YUMA FIELD OFFICE

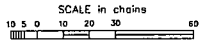
STATUS OF PUBLIC DOMAIN
LAND AND MINERAL TITLES



INDEX TO SEGREGATED TRACTS				
RESURVEY		ORIGINAL SURVEY		
TRACT NO	T	R	SEC	SUBDIVISION

FOR ORDERS AFFECTING DISPOSAL OR USE OF
UNIDENTIFIED LANDS WITHDRAWN FOR CLASSIFICATION,
MINERALS, WATER AND/OR OTHER PUBLIC PURPOSES,
REFER TO INDEX OF MISCELLANEOUS DOCUMENTS.

Grazing Dist No 2	



WARNING STATEMENT
This plat is the Bureau's Record of Title, and should be used only as a graphic display of the township survey data. Records herein do not reflect title changes which may have been affected by lateral movements of rivers or other bodies of water. Refer to the coelestial surveys for official survey information.

Lot 33:32'59"N
Long 114:76'08"W

CURRENT TO	BT	GSR Mer
3-18-2009	PV	T 3 N R 20 W

PARTIALLY SURVEYED TOWNSHIP 4 NORTH RANGE 20 WEST OF THE GILA AND SALT RIVER MERIDIAN, ARIZONA

LA PAZ COUNTY

STATUS OF PUBLIC DOMAIN
LAND AND MINERAL TITLES



INDEX TO SEGREGATED TRACTS				
TRACT NO	ORIGINAL SURVEY			
	T	R	SEC	SUBDIVISION

FOR ORDERS AFFECTING DISPOSAL OR USE OF UNIDENTIFIED LANDS WITHDRAWN FOR CLASSIFICATION, MINERALS, WATER AND/OR OTHER PUBLIC PURPOSES, REFER TO INDEX OF MISCELLANEOUS DOCUMENTS.

PROTRACTION DIAGRAM NO 17

DIST NO 5

A 8829 R/W

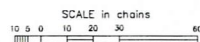
Sec 28 : S1/2S1/2

Sec 29 : S1/2SE1/4, SE1/4SW1/4

Sec 30 : S1/2SE1/4

Sec 31 : NW1/4NW1/4

Lat 33°38'11"N
Long 114°15'50"W



WARNING STATEMENT
This plat is the Bureau's Record of Title, and should be used only as a graphic display of the township survey data. Records hereon do not reflect title changes which may have been affected by lateral movements of rivers or other bodies of water. Refer to the cadastral surveys for official survey information.

CURRENT TO	GS	T 4 N
9-20-2006	PV	

